#1

Sea Level Factor $\frac{Re}{Re+h} < 1.0$

Re = 20,902,000 Radius of earth.

h = height from sea level

MONUMENT RECORD

MAP DESIGNATION TG-1 Tucker Gulch

MONUMENT IDENTIFICATION U D & F C D T G - 1

LOCATION DESCRIPTION Brass cap in planter area west of intersection of Ford Street and Colorado Highway 93 on north side of Pine Ridge Road.

Tie to NW 21, T3S, R70W...N 55-54-14 W @ 2845.21'

LOCATION SKETCH

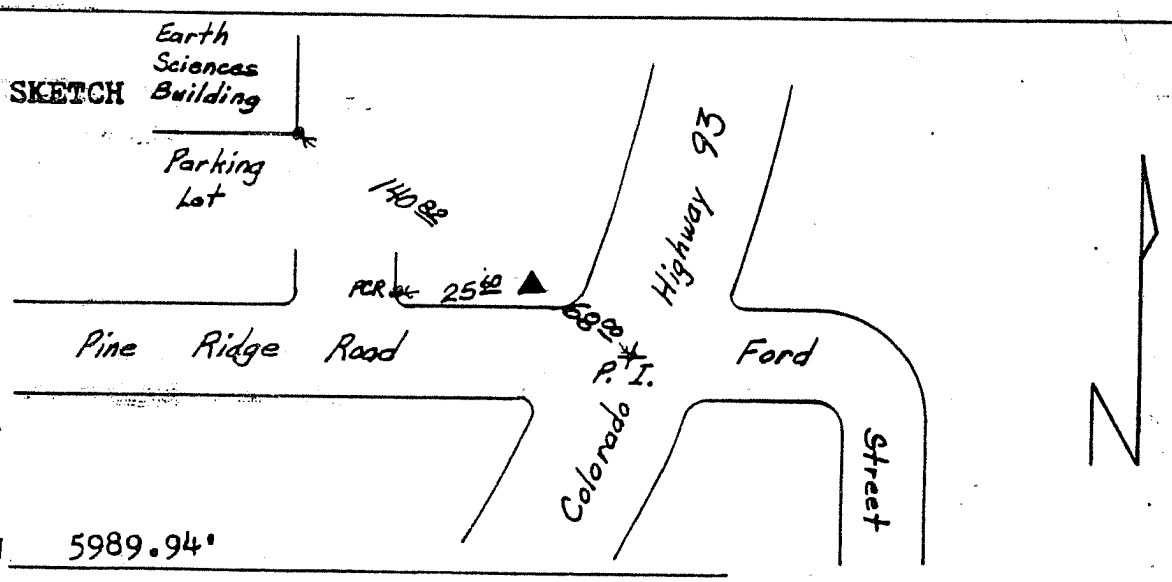

ELEVATION 5989.94'

COORDINATES North 162435.79 East 2076016.49

CORRECTION FACTORS USED

AVERAGE ELEVATION 5300' SCALE FACTOR .9999948

SEA LEVEL FACTOR .999746548 COMBINED FACTOR 1.000347201

COMPANY SETTING MONUMENT Delta Aerial Surveys, Inc.

DATE SET June, 1982 (APPROXIMATE)

INSPECTION RECORD

DATE	INSPECTOR	CONDITION

2

#2

2

MONUMENT RECORD

MAP DESIGNATION TG-2 Tucker Gulch

MONUMENT IDENTIFICATION U D & F C D T G - 2

LOCATION DESCRIPTION Brass cap in concrete southeasterly of bridge south of intersection of Golden Gate Canyon Road and Colorado 93.

Tie to SW 21, T3S, R70W...S 43-36-18 W @ 1836.96'

LOCATION SKETCH

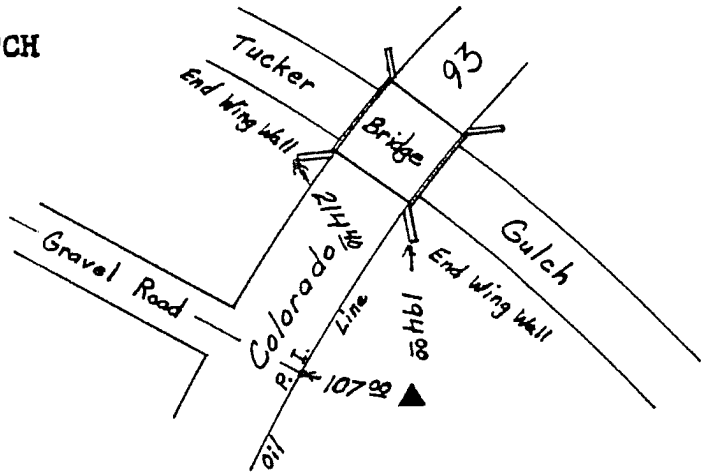

ELEVATION 5935.37'

COORDINATES 160091.91 North 2074947.18 East

CORRECTION FACTORS USED

AVERAGE ELEVATION 5300' SCALE FACTOR .9999948

SEA LEVEL FACTOR .999746548 COMBINED FACTOR 1.000347201

COMPANY SETTING MONUMENT Delta Aerial Surveys, Inc.

DATE SET June, 1982 (APPROXIMATE)

INSPECTION RECORD

DATE	INSPECTOR	CONDITION

3

#3

3

MONUMENT RECORD

MAP DESIGNATION TG-3 Tucker Gulch

MONUMENT IDENTIFICATION U D & F C D T G - 3

LOCATION DESCRIPTION Brass cap in concrete approximately 10' west of abandoned railroad track and approximately 50' south of section line.

Tie to S¼ 21. T3S. R70W...N 88-48-58 W @ 977.60'

LOCATION SKETCH

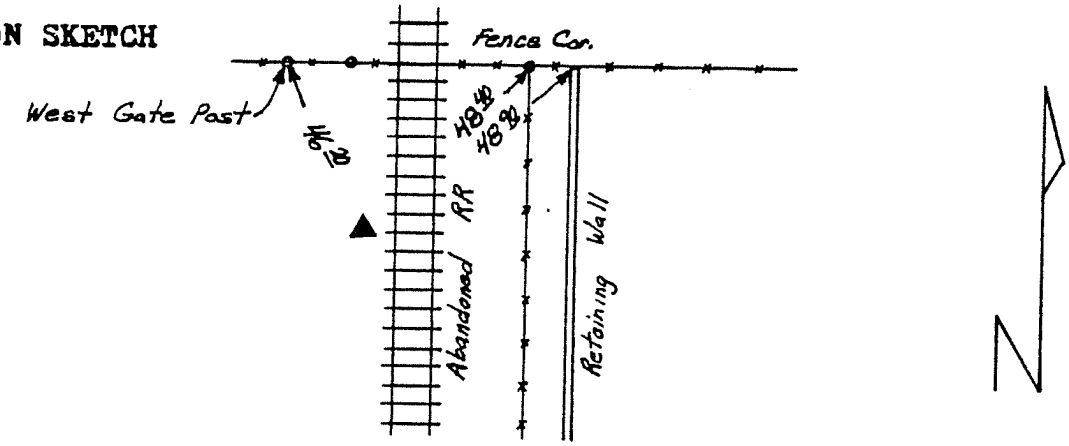

ELEVATION 5829.85'

COORDINATES North 158803.54 East 2077285.08

CORRECTION FACTORS USED

AVERAGE ELEVATION 5300' SCALE FACTOR .9999948

SEA LEVEL FACTOR .999746548 COMBINED FACTOR 1.000347201

COMPANY SETTING MONUMENT Delta Aerial Surveys, Inc.

DATE SET June, 1982 (APPROXIMATE)

INSPECTION RECORD

DATE	INSPECTOR	CONDITION

4

#4

4

MONUMENT RECORD

MAP DESIGNATION TG-4 Tucker Gulch

MONUMENT IDENTIFICATION U D & F C D T G - 4

LOCATION DESCRIPTION Brass cap in concrete north of bridge at 7th Place and Ford Street, east of Tucker Gulch.

Tie to E¼ 28, T3S, R70W...S83-40-42 E @ 461.20'

LOCATION SKETCH

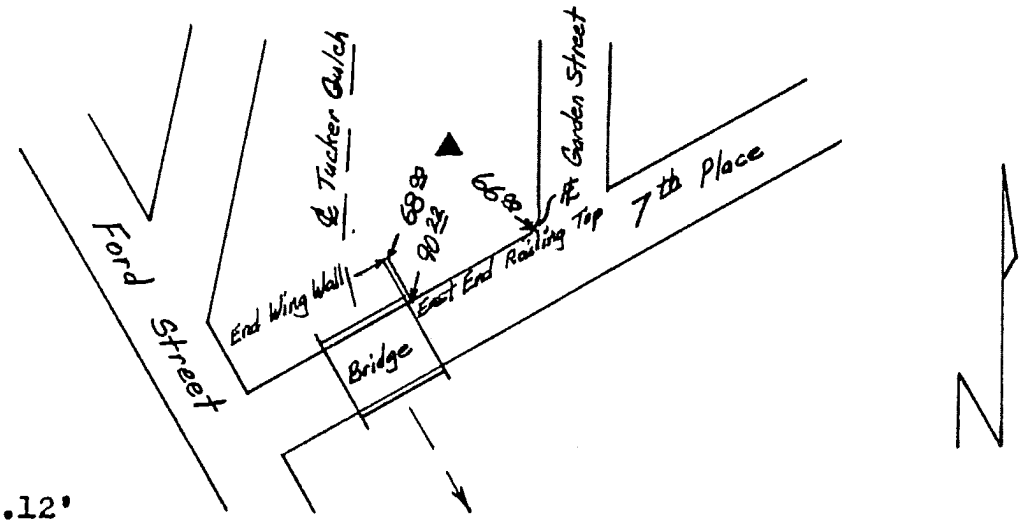

ELEVATION 5716.12'

COORDINATES North 156285.04 East 2078451.62

CORRECTION FACTORS USED

AVERAGE ELEVATION 5300' SCALE FACTOR .9999948

SEA LEVEL FACTOR .999746548 COMBINED FACTOR 1.000347201

COMPANY SETTING MONUMENT Delta Aerial Surveys, Inc.

DATE SET June, 1982 (APPROXIMATE)

INSPECTION RECORD

DATE	INSPECTOR	CONDITION

5

#5

MONUMENT RECORD

5

MAP DESIGNATION KR-1 Kenny's Run

MONUMENT IDENTIFICATION U D & F C D K R - 1

LOCATION DESCRIPTION Brass cap in concrete 15' west of Ford Street and 50' south of Clear Creek.

Tie to SW 27, T3S, R70W...S 21-36-32 W @ 1219.21'

LOCATION SKETCH

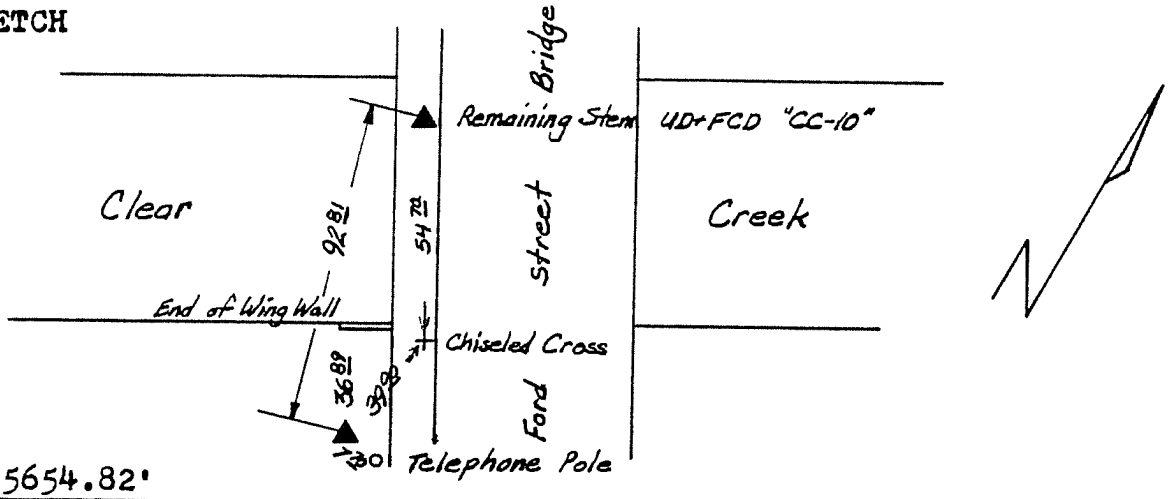

ELEVATION 5654.82'

COORDINATES North 154682.60 East 2079372.81

CORRECTION FACTORS USED

AVERAGE ELEVATION 5300' SCALE FACTOR .9999948

SEA LEVEL FACTOR .999746548 COMBINED FACTOR 1.000347201

COMPANY SETTING MONUMENT Delta Aerial Surveys, Inc.

DATE SET June, 1982 (APPROXIMATE)

INSPECTION RECORD

DATE	INSPECTOR	CONDITION

#6

MONUMENT RECORD

6

MAP DESIGNATION KR-2 Kenny's Run

MONUMENT IDENTIFICATION U D & F C D K R - 2

LOCATION DESCRIPTION Brass cap in concrete 27.35' southwest of concrete road at Lookout Mountain School for Boys.

Tie to SE 34, T3S, R70W...S 40-53-45 E @ 2101.77'

LOCATION SKETCH

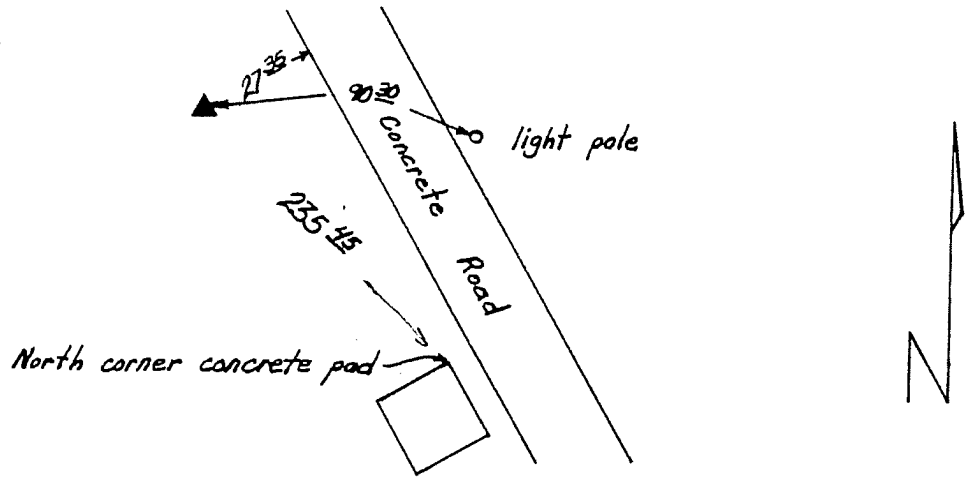

ELEVATION 5808.88'

COORDINATES North 149905.16 East 2082811.24

CORRECTION FACTORS USED

AVERAGE ELEVATION 5300' SCALE FACTOR .9999948

SEA LEVEL FACTOR .999746548 COMBINED FACTOR 1.000347201

COMPANY SETTING MONUMENT Delta Aerial Surveys, Inc.

DATE SET June, 1982 (APPROXIMATE)

INSPECTION RECORD

DATE	INSPECTOR	CONDITION

7

#7

MONUMENT RECORD

7

MAP DESIGNATION KR-3 Kenny's Run

MONUMENT IDENTIFICATION U D & F C D K R - 3

LOCATION DESCRIPTION Brass cap in line with wood utility pole line.

Approximately 100' west of high voltage transmission line.

This point is the Section Corner SE 34, T3S, R70W.

LOCATION SKETCH

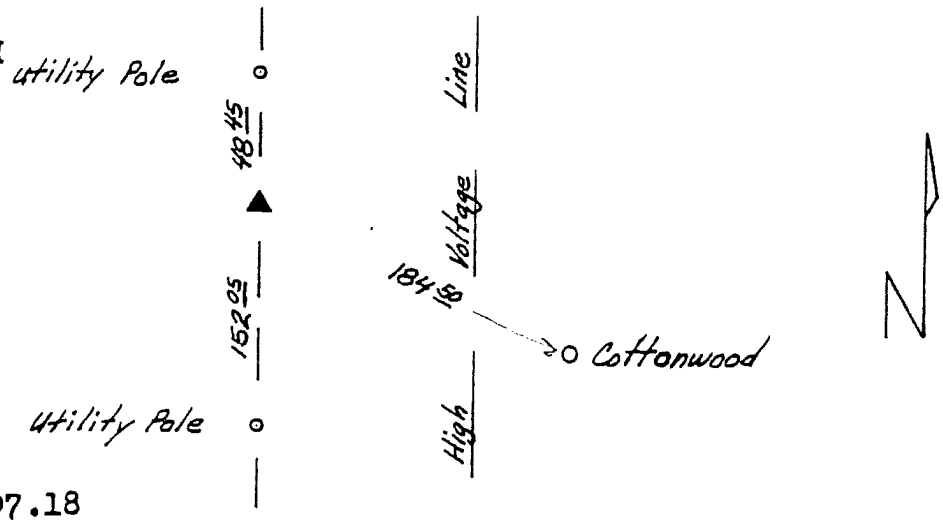

ELEVATION 5797.18

COORDINATES North 148316.43 East 2084187.23

CORRECTION FACTORS USED

AVERAGE ELEVATION 5300' SCALE FACTOR .9999948

SEA LEVEL FACTOR .999746548 COMBINED FACTOR 1.000347201

COMPANY SETTING MONUMENT Delta Aerial Surveys, Inc.

DATE SET June, 1982 (APPROXIMATE)

INSPECTION RECORD

DATE	INSPECTOR	CONDITION

8

#8

3

MONUMENT RECORD

MAP DESIGNATION KR-4 Kenny's Run

8

MONUMENT IDENTIFICATION U D & F C D K R - 4

LOCATION DESCRIPTION Brass cap in concrete approximately 15' west of power line on low ridge.

Tie to W½ 3, T4S, R70W...S 04-45-22 E @ 674.94'

LOCATION SKETCH

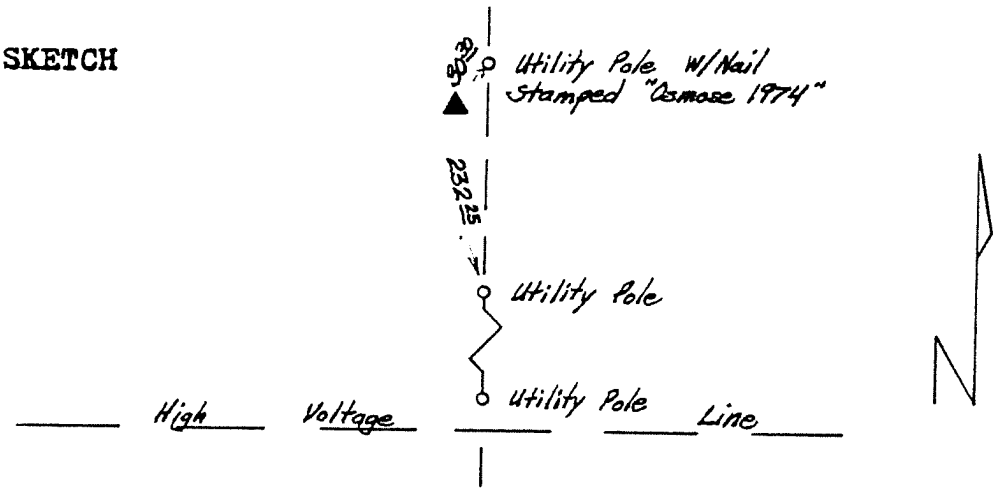

ELEVATION 5995.11'

COORDINATES North 146322.17 East 2078887.47

CORRECTION FACTORS USED

AVERAGE ELEVATION 5300' SCALE FACTOR .9999948

SEA LEVEL FACTOR .999746548 COMBINED FACTOR 1.000347201

COMPANY SETTING MONUMENT Delta Aerial Surveys, Inc.

DATE SET June, 1982 (APPROXIMATE)

INSPECTION RECORD

DATE	INSPECTOR	CONDITION

LS-12 R1 Revised 1982

COLORADO LAND SURVEY MONUMENT RECORD

REPORT ONE MONUMENT ONLY ON THIS FORM
REPRODUCTION OF THIS FORM IS AUTHORIZED.

9 BR 8 #9

All items to be filled in by the Land Surveyor using permanent black lettering and lines which can be reproduced. (Except)*

1. TYPE OF MONUMENT (Check one) ▶
   - ☐ Section Corner
   - ☐ Quarter Corner
   - ☐ Bench mark
   - ☒ Other UD-FCD BM

2. DESCRIPTION OF MONUMENT FOUND

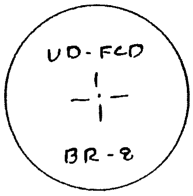

3. DESCRIPTION OF MONUMENT ESTABLISHED BY YOU TO PERPETUATE THE LOCATION OF THIS POINT.
BRASS CAP IN 8" CONCRETE POST ± 1/2 MILE NORTH OF THE INTERSECTION OF WEST 136th AVE AND SHERIDAN BLVD.
COLO. STATE PLAINE COORDINATES CENTRAL ZONE N. 771 377.17 E 2125 519.64
COMBINED FACTOR .999884512
ELEV. 5327.52

4. SKETCH SHOWING RELATIVE LOCATION OF MONUMENT ACCESSORIES AND REFERENCE POINTS STATING WHETHER FOUND OR SET. SHOW SUPPORTING AND/OR CONTRADICTORY EVIDENCE WHERE APPLICABLE.

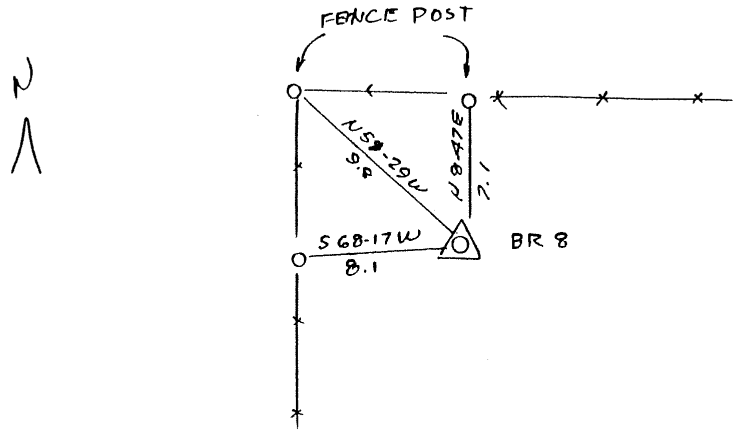

Date of Field Work 10-31-84

5. CERTIFICATION
This is to certify that I was in responsible charge of the surveying work described in this record and that to the best of my knowledge the information presented herein is true and correct.

Date 12-26-84 Signature John D Kriesche

*(Do not fill in)

Accepted for Filing

State Board of Registration for Professional Engineers and Land Surveyors:

By _____

Date _____

RECEIVED AT OFFICE OF THE COUNTY CLERK;

_____ COUNTY

By _____

Date _____

Record to be filed by Index Reference Number, numerically, then alphabetically, under appropriate Township, Range, and Meridian.

6. LOCATION DIAGRAM
1" = 1 Mile

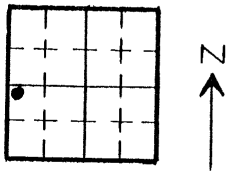

• = Location of Monument

Surveyor's Seal

7. SEC. 19, T 1 S, R 68W, 6th P.M.
COUNTY ADAMS INDEX REF. NO. _____

8. SEC. _____, T _____, R _____, _____ P.M.
COUNTY _____ INDEX REF. NO. _____

LS-12 R1 Revised 1982

COLORADO LAND SURVEY MONUMENT RECORD

REPORT ONE MONUMENT ONLY ON THIS FORM
REPRODUCTION OF THIS FORM IS AUTHORIZED.

10 BR 9 (#10)

All items to be filled in by the Land Surveyor using permanent black lettering and lines which can be reproduced. (Except)*

1. TYPE OF MONUMENT (Check one) ▶
   - ☐ Section Corner
   - ☐ Quarter Corner
   - ☐ Bench mark
   - ☒ Other UD-FCD BM

2. DESCRIPTION OF MONUMENT FOUND

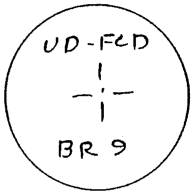

3. DESCRIPTION OF MONUMENT ESTABLISHED BY YOU TO PERPETUATE THE LOCATION OF THIS POINT.
BRASS CAP IN 8" CONCRETE POST AT THE SOUTH EAST CORNER OF THE INTERSECTION OF WEST 144th AND LOWELL BLVD
COLO. STATE PLANE COORDINATE CENTRAL ZONE N 774033.66 E 2130712.54
COMBINED FACTOR .99988451Z
ELEV. 5300.26

4. SKETCH SHOWING RELATIVE LOCATION OF MONUMENT ACCESSORIES AND REFERENCE POINTS STATING WHETHER FOUND OR SET. SHOW SUPPORTING AND/OR CONTRADICTORY EVIDENCE WHERE APPLICABLE.

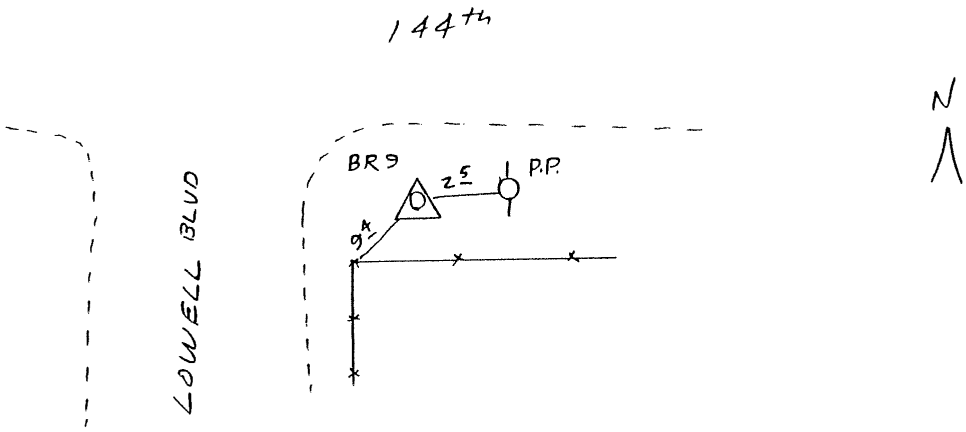

Date of Field Work 10-29-89

5. CERTIFICATION
This is to certify that I was in responsible charge of the surveying work described in this record and that to the best of my knowledge the information presented herein is true and correct.

Date 12-26-89 Signature John D Kriesche

*(Do not fill in)

Accepted for Filing

State Board of Registration for Professional Engineers and Land Surveyors:

By _____

Date _____

RECEIVED AT OFFICE OF THE COUNTY CLERK;

_____ COUNTY

By _____

Date _____

Record to be filed by Index Reference Number, numerically, then alphabetically, under appropriate Township, Range, and Meridian.

6. LOCATION DIAGRAM
1" = 1 Mile

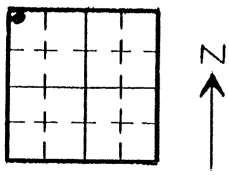

• = Location of Monument

Surveyor's Seal

7. SEC. 20, T 1S, R 68W, 6th P.M.
COUNTY ADAMS INDEX REF. NO. _____

8. SEC. _____, T _____, R _____, _____ P.M.
COUNTY _____ INDEX REF. NO. _____

Department of Regulatory Agencies
PROFESSIONAL ENGINEERS AND PROFESSIONAL LAND SURVEYORS BOARD,
600B State Services Building, 1525 Sherman Street, Denver, Colorado 80203

LS-12 R1 Revised 1982

COLORADO LAND SURVEY MONUMENT RECORD

REPORT ONE MONUMENT ONLY ON THIS FORM

REPRODUCTION OF THIS FORM IS AUTHORIZED.

11 BR 10 #11

All items to be filled in by the Land Surveyor using permanent black lettering and lines which can be reproduced. (Except)*

1. TYPE OF MONUMENT (Check one) ▶ ☐ Section Corner ☐ Bench mark ☐ Quarter Corner ☒ Other UD-FCD BM

2. DESCRIPTION OF MONUMENT FOUND

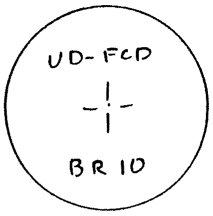

3. DESCRIPTION OF MONUMENT ESTABLISHED BY YOU TO PERPETUATE THE LOCATION OF THIS POINT.

BRASS CAP SET IN 8" CONCRETE POST ON THE NORTHERLY END OF STOCK DAM ± 700' NORTH OF THE INTERSECTION OF WEST 136TH AVE AND LOWELL BLVD.

COLO. STATE PLANE COOR. CENTRAL ZONE N. 769513.01 E. 2130656.11

COMBINED FACTOR .99988451 2

ELEV. 5265.79

4. SKETCH SHOWING RELATIVE LOCATION OF MONUMENT ACCESSORIES AND REFERENCE POINTS STATING WHETHER FOUND OR SET. SHOW SUPPORTING AND/OR CONTRADICTORY EVIDENCE WHERE APPLICABLE.

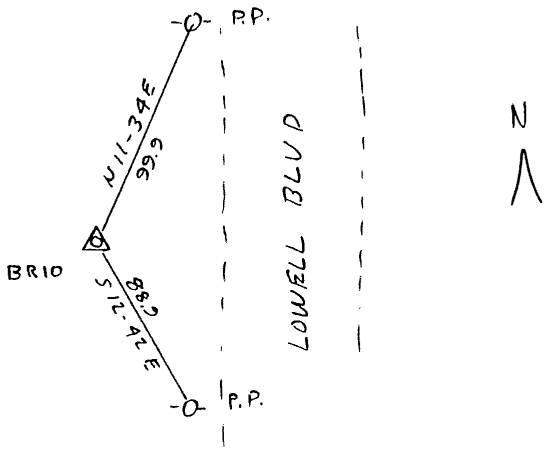

Date of Field Work 10-31-84

5. CERTIFICATION

This is to certify that I was in responsible charge of the surveying work described in this record and that to the best of my knowledge the information presented herein is true and correct.

Date 12-26-84 Signature John D Kriesche

*(Do not fill in)

Accepted for Filing

State Board of Registration for Professional Engineers and Land Surveyors:

By _____

Date _____

RECEIVED AT OFFICE OF THE COUNTY CLERK;

_____ COUNTY

By _____

Date _____

Record to be filed by Index Reference Number, numerically, then alphabetically, under appropriate Township, Range, and Meridian.

6. LOCATION DIAGRAM

1" = 1 Mile

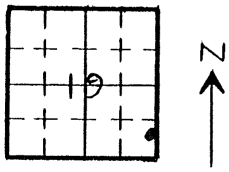

• = Location of Monument

Surveyor's Seal

7. SEC. 19, T 1S, R 68W, 6th P.M.

COUNTY ADAMS INDEX REF. NO. _____

8. SEC. _____, T _____, R _____, _____ P.M.

COUNTY _____ INDEX REF. NO. _____

Department of Regulatory Agencies
PROFESSIONAL ENGINEERS AND PROFESSIONAL LAND SURVEYORS BOARD,
600B State Services Building, 1525 Sherman Street, Denver, Colorado 80203

LS-12 R1 Revised 1982

COLORADO LAND SURVEY MONUMENT RECORD

REPORT ONE MONUMENT ONLY ON THIS FORM

REPRODUCTION OF THIS FORM IS AUTHORIZED.

(#12) BR 11

All items to be filled in by the Land Surveyor using permanent black lettering and lines which can be reproduced. (Except)*

1. TYPE OF MONUMENT (Check one) ▶ ☐ Section Corner ☐ Bench mark ☐ Quarter Corner ☒ Other UD-FCD BM

2. DESCRIPTION OF MONUMENT FOUND

12

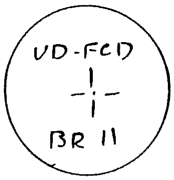

3. DESCRIPTION OF MONUMENT ESTABLISHED BY YOU TO PERPETUATE THE LOCATION OF THIS POINT.
BRASS CAP SET IN CONCRETE POST ON THE SOUTHWEST CORNER OF WEST 136TH AND ZUNI
COLORADO STATE PLANE COOR- CEN. ZONE N.768718.87 E 2135918.67
COMBINED FACTOR. .99988451Z
ELEV. 5230.75

4. SKETCH SHOWING RELATIVE LOCATION OF MONUMENT ACCESSORIES AND REFERENCE POINTS STATING WHETHER FOUND OR SET. SHOW SUPPORTING AND/OR CONTRADICTORY EVIDENCE WHERE APPLICABLE.

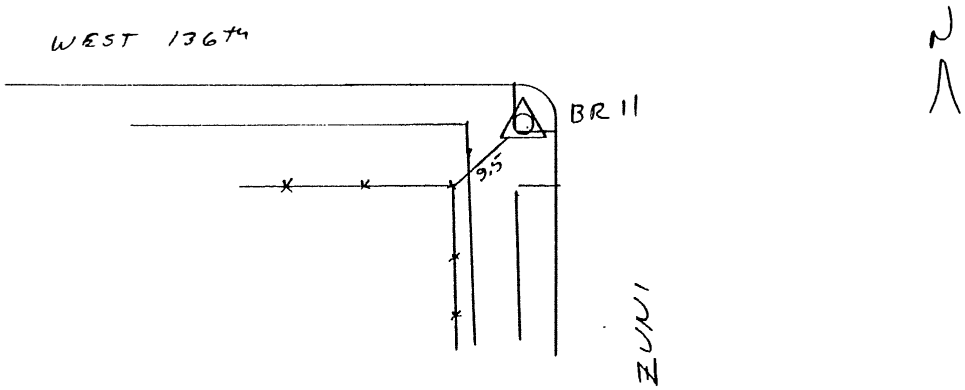

Date of Field Work 10-31-84

5. CERTIFICATION
This is to certify that I was in responsible charge of the surveying work described in this record and that to the best of my knowledge the information presented herein is true and correct.

Date 12-26-84 Signature John D Kreschel

*(Do not fill in)

Accepted for Filing

State Board of Registration for Professional Engineers and Land Surveyors:

By _____

Date _____

RECEIVED AT OFFICE OF THE COUNTY CLERK;

_____ COUNTY

By _____

Date _____

Record to be filed by Index Reference Number, numerically, then alphabetically, under appropriate Township, Range, and Meridian.

6. LOCATION DIAGRAM
1" = 1 Mile

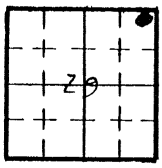

N

• = Location of Monument

Surveyor's Seal

7. SEC. 29, T 1S, R 68W, 6TH P.M.
COUNTY ADAMS INDEX REF. NO. _____

8. SEC. _____, T _____, R _____, _____ P.M.
COUNTY _____ INDEX REF. NO. _____

Department of Regulatory Agencies
PROFESSIONAL ENGINEERS AND PROFESSIONAL LAND SURVEYORS BOARD,
600B State Services Building, 1525 Sherman Street, Denver, Colorado 80203

LS-12 R1 Revised 1982

COLORADO LAND SURVEY MONUMENT RECORD

REPORT ONE MONUMENT ONLY ON THIS FORM

REPRODUCTION OF THIS FORM IS AUTHORIZED.

13 BR 12 (#13)

All items to be filled in by the Land Surveyor using permanent black lettering and lines which can be reproduced. (Except)*

1. TYPE OF MONUMENT (Check one) ▶
   - ☐ Section Corner
   - ☐ Quarter Corner
   - ☐ Bench mark
   - ☒ Other UD-FCD BM

2. DESCRIPTION OF MONUMENT FOUND

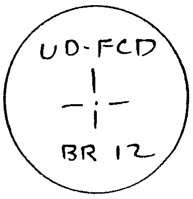

3. DESCRIPTION OF MONUMENT ESTABLISHED BY YOU TO PERPETUATE THE LOCATION OF THIS POINT.
   BRASS CAP IN 8" CONCRETE POST ON THE WEST SIDE OF ZUNI ±
   500' SOUTH OF 132nd AVE.
   COLO. STATE PLANE COOR. CEN. ZONE N. 766247.74 E. 2135969.82
   COMBINED FACTOR .99988451 2
   ELEV. 5210.15

4. SKETCH SHOWING RELATIVE LOCATION OF MONUMENT ACCESSORIES AND REFERENCE POINTS STATING WHETHER FOUND OR SET. SHOW SUPPORTING AND/OR CONTRADICTORY EVIDENCE WHERE APPLICABLE.

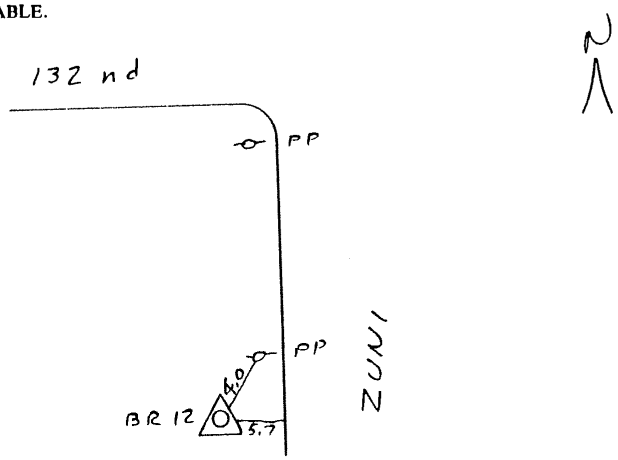

Date of Field Work 10-31-84

5. CERTIFICATION
   This is to certify that I was in responsible charge of the surveying work described in this record and that to the best of my knowledge the information presented herein is true and correct.

Date 12-26-84 Signature John D Kriesche

*(Do not fill in)

Accepted for Filing

State Board of Registration for Professional Engineers and Land Surveyors:

By _____

Date _____

RECEIVED AT OFFICE OF THE COUNTY CLERK;

_____ COUNTY

By _____

Date _____

Record to be filed by Index Reference Number, numerically, then alphabetically, under appropriate Township, Range, and Meridian.

6. LOCATION DIAGRAM
   1" = 1 Mile

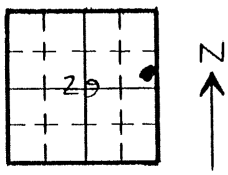

• = Location of Monument

Surveyor's Seal

7. SEC. 29, T 1 S, R 68 W, 6th P.M.
   COUNTY ADAMS INDEX REF. NO. _____

8. SEC. _____, T _____, R _____, _____ P.M.
   COUNTY _____ INDEX REF. NO. _____

-12 R1 Revised 1982

COLORADO LAND SURVEY MONUMENT RECORD

REPORT ONE MONUMENT ONLY ON THIS FORM

REPRODUCTION OF THIS FORM IS AUTHORIZED.

(#14) BR 13

All items to be filled in by the Land Surveyor using permanent black lettering and lines which can be reproduced. (Except)*

1. TYPE OF MONUMENT (Check one) ▶ ☐ Section Corner ☐ Quarter Corner ☐ Bench mark ☒ Other UD-FCD

2. DESCRIPTION OF MONUMENT FOUND

14

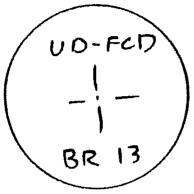

3. DESCRIPTION OF MONUMENT ESTABLISHED BY YOU TO PERPETUATE THE LOCATION OF THIS POINT.

BRASS CAP IN 8" CONCRETE POST ON THE SOUTH SIDE OF 136th AVE ON THE WEST SIDE OF INTERSTATE 25
COLORADO STATE PLANE COORDINATE CEN. ZONE N 768762.39 E 2143570.29
COMBINED FACTOR .99988451Z
ELEV. 5173.39

4. SKETCH SHOWING RELATIVE LOCATION OF MONUMENT ACCESSORIES AND REFERENCE POINTS STATING WHETHER FOUND OR SET. SHOW SUPPORTING AND/OR CONTRADICTORY EVIDENCE WHERE APPLICABLE.

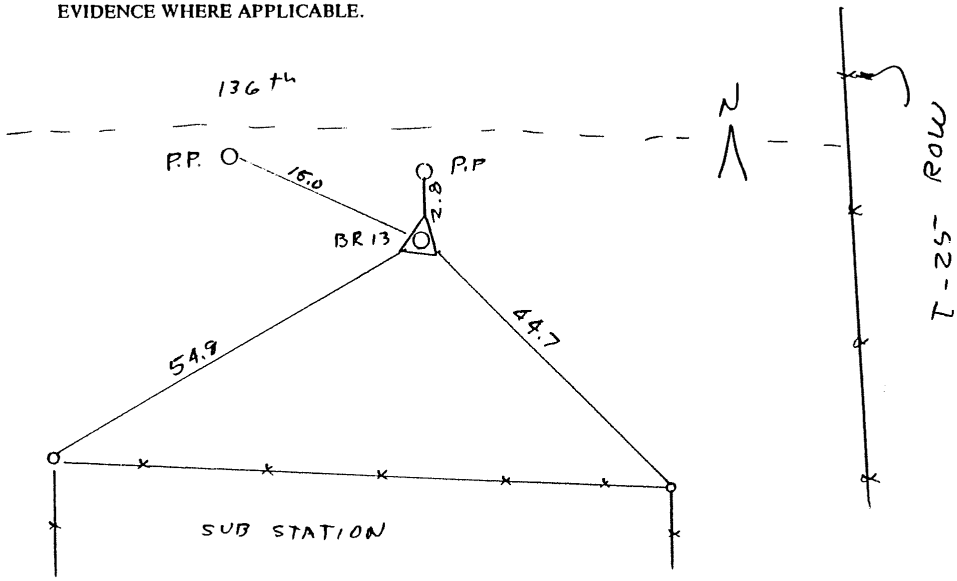

Date of Field Work 10-30-84

5. CERTIFICATION
This is to certify that I was in responsible charge of the surveying work described in this record and that to the best of my knowledge the information presented herein is true and correct.

Date 12-26-84 Signature John D Kriesche

*(Do not fill in)

Accepted for Filing

State Board of Registration for Professional Engineers and Land Surveyors:

By _____

Date _____

RECEIVED AT OFFICE OF THE COUNTY CLERK;

_____ COUNTY

By _____

Date _____

Record to be filed by Index Reference Number, numerically, then alphabetically, under appropriate Township, Range, and Meridian.

6. LOCATION DIAGRAM
1" = 1 Mile

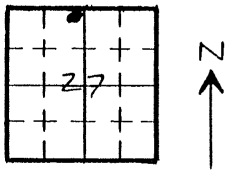

• = Location of Monument

Surveyor's Seal

7. SEC. 27, T 15, R 68W, 6th P.M.
COUNTY ADAMS INDEX REF. NO. _____

8. SEC. _____, T _____, R _____, _____ P.M.
COUNTY _____ INDEX REF. NO. _____

Department of Regulatory Agencies
PROFESSIONAL ENGINEERS AND PROFESSIONAL LAND SURVEYORS BOARD,
600B State Services Building, 1525 Sherman Street, Denver, Colorado 80203

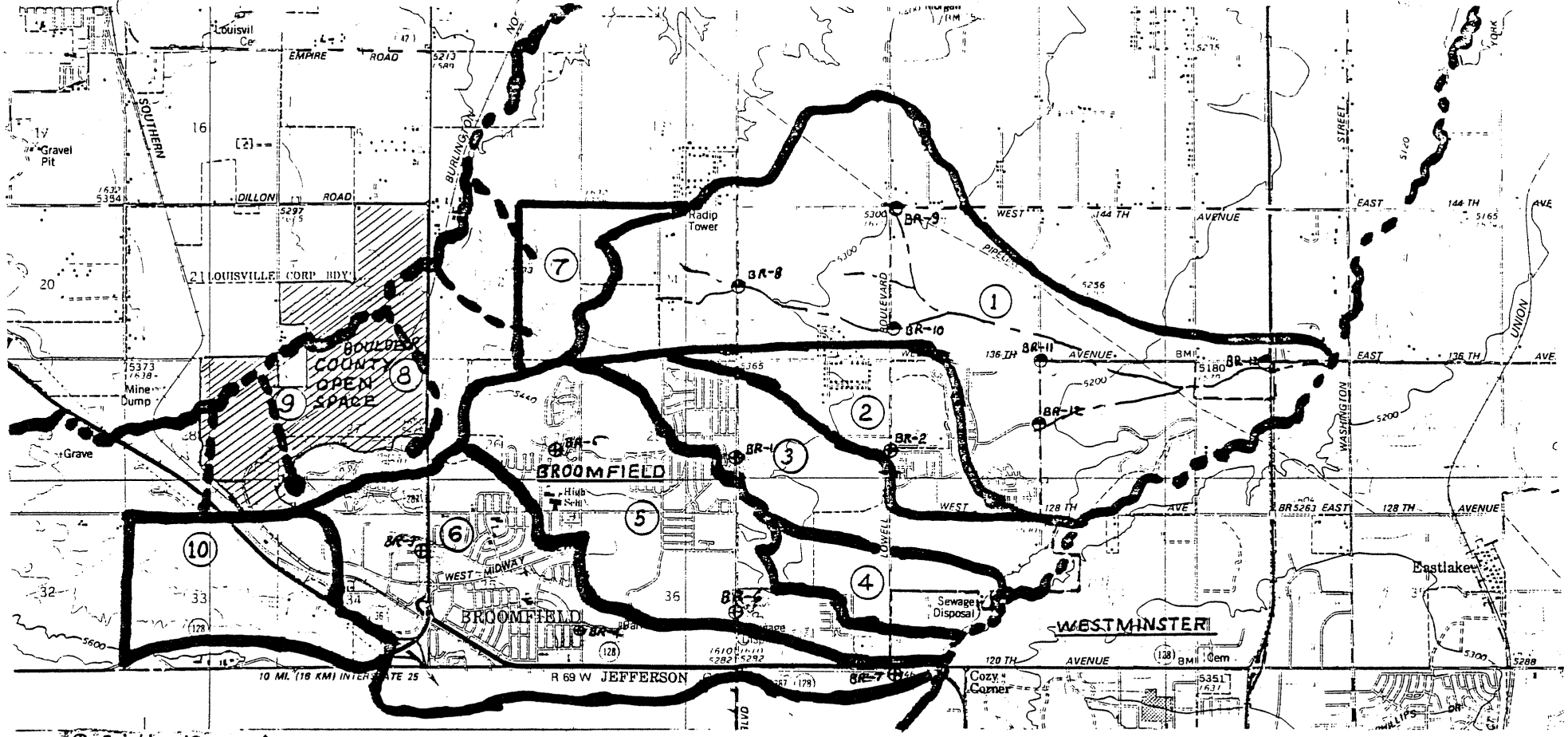

EXHIBIT

OUTFALL SYSTEM PLANNING & FHAD

FOR

BROOMFIELD & VICINITY

AUGUST 1984

#15

LS-12 R1 JULY 1, 1975

COLORADO LAND SURVEY MONUMENT RECORD

REPORT ONE MONUMENT ONLY ON THIS FORM

All items to be filled in by the Land Surveyor using black ink or typewriter. (Except)*

1. TYPE OF MONUMENT (Check one)

- ☐ Section Corner
- ☐ Quarter Corner
- ☐ Bench mark
- ☒ Other URBAN DRAINAGE CONTROL POINT

2. DESCRIPTION OF EVIDENCE FOUND, AND ORIGINAL RECORD CALL, IF KNOWN

15

SF = 20902000 / 20702000 = 5374.26 = 0.999742949

3. DESCRIPTION OF MONUMENT AND/OR ACCESSORIES ESTABLISHED BY YOU TO PERPETUATE THE LOCATION OF THIS POINT. GIVE YOUR ESTIMATE OF POSITIONAL TOLERANCE IF NOT ORIGINAL, UNDISTURBED MONUMENT.

Date of Field Work 5/10/83

SET 2½" BRASS CAP IN THE UPSTREAM LEFT WING WALL OF THE WEST BOUND BRIDGE OVER THE PLATTE RIVER ON COLORADO HIGHWAY 470.

COLO. NORTH ZONE COORDINATES X = 2129512.84

φ 39°33'58.7845" Y = 85207.52

λ 105°02'26.2995" ELEV. 5374.26

4. SKETCH SHOWING RELATIVE LOCATION OF MONUMENT AND REFERENCE POINTS. SHOW SUPPORTING AND/OR CONTRADICTORY EVIDENCE WHERE APPLICABLE.

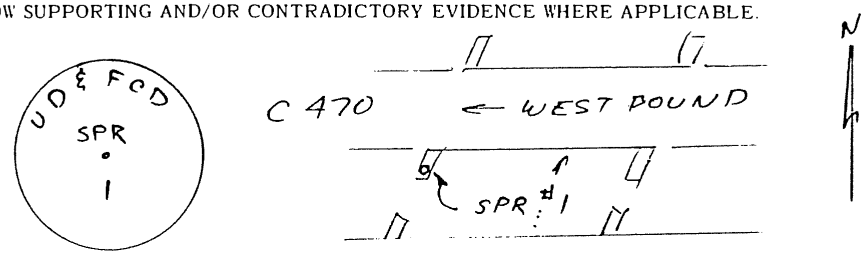

5. CERTIFICATION

This is to certify that I was in responsible charge of the surveying work described in this record and that to the best of my knowledge the information presented herein is true and correct.

Surveyor's Seal

Signature John D Kruschel

Reg. No. 14108

Date 7-26-83

6. LOCATION DIAGRAM

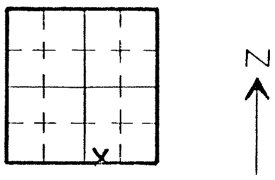

SCALE 1" = 1 Mile

● = Location of Monument

7. SEC. 31, T 5 S R 68W, 6 P.M.

8. COUNTY _____ INDEX REF. NO _____

COUNTY _____ INDEX REF. NO _____

*(Do not fill in)

Accepted for Filing

State Board of Registration for Professional Engineers and Land Surveyors:

By _____

Date _____

RECEIVED AT OFFICE OF THE COUNTY CLERK;

_____ COUNTY

By _____

Date _____

Record to be filed by Index Reference Number, numerically, then alphabetically, under appropriate Township, Range, and Meridian.

LS-12 R1 JULY 1, 1975

COLORADO LAND SURVEY MONUMENT RECORD

REPORT ONE MONUMENT ONLY ON THIS FORM

#16

All items to be filled in by the Land Surveyor using black ink or typewriter. (Except)*

1. TYPE OF MONUMENT (Check one)
   - ☐ Section Corner
   - ☐ Quarter Corner
   - ☐ Bench mark
   - ☒ Other URBAN DRAINAGE CONTROL POINT

2. DESCRIPTION OF EVIDENCE FOUND, AND ORIGINAL RECORD CALL, IF KNOWN

FOUND 3" BRASS CAP AT THE DOWNSTREAN LEFT CORNER OF THE BRIDGE OVER THE PLATTE RIVER AT BOWLES AVE. MARKED

16

DMWW

3. DESCRIPTION OF MONUMENT AND/OR ACCESSORIES ESTABLISHED BY YOU TO PERPETUATE THE LOCATION OF THIS POINT. GIVE YOUR ESTIMATE OF POSITIONAL TOLERANCE IF NOT ORIGINAL, UNDISTURBED MONUMENT.

Date of Field Work 5/10/83

(SPR #2)

COLO. NORTH ZONE

X = 2133830.77 φ 39°35'47.4384" ELEV.

Y = 102306.22 λ 105° 01' 29.9970" 5327.64

4. SKETCH SHOWING RELATIVE LOCATION OF MONUMENT AND REFERENCE POINTS SHOW SUPPORTING AND/OR CONTRADICTORY EVIDENCE WHERE APPLICABLE

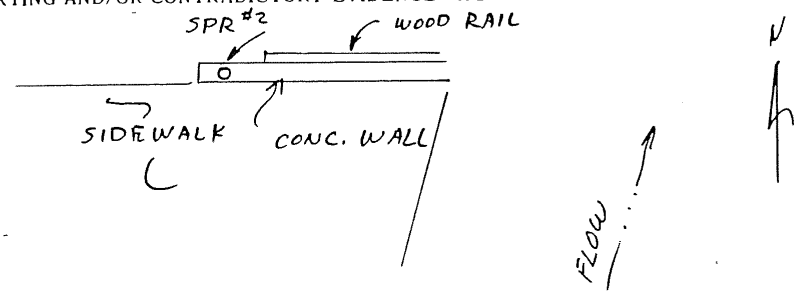

5. CERTIFICATION

This is to certify that I was in responsible charge of the surveying work described in this record and that to the best of my knowledge the information presented herein is true and correct

Surveyor's Seal

JOHN D. KRUESCHEL REGISTERED 14108 LAND SURVEYOR STATE OF COLORADO

Signature John D Krueschel

Reg. No 14108

Date 7-26-83

6. LOCATION DIAGRAM

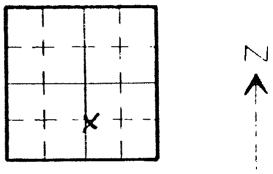

SCALE 1 1 Mile

• Location Monument

7. SEC. 17, T 5 S, R 68W, 6 P.M.

8. COUNTY _____ INDEX REF. NO _____

COUNTY _____ INDEX REF. NO _____

*(Do not fill in)

Accepted for Filing

State Board of Registration for Professional Engineers and Land Surveyors:

By _____

Date _____

RECEIVED AT OFFICE OF THE COUNTY CLERK,

_____ COUNTY

By _____

Date _____

Record to be filed by Index Reference Number, numerically, then alphabetically, under appropriate Township, Range, and Meridian.

LS-12 P1 JULY 1, 1975

COLORADO LAND SURVEY MONUMENT RECORD

REPORT ONE MONUMENT ONLY ON THIS FORM

#17

All items to be filled in by the Land Surveyor using black ink or typewriter. (Except)*

1. TYPE OF MONUMENT (Check one) ▶ ☐ Section Corner ☐ Quarter Corner ☐ Bench mark ☒ Other URBAN DRAINAGE CONTROL PT

2. DESCRIPTION OF EVIDENCE FOUND, AND ORIGINAL RECORD CALL, IF KNOWN

FOUND 3¼" BRASS CAP AT THE DOWN STREAM RIGHT CORNER OF THE BRIDGE OVER THE PLATTE RIVER ON BELLVIEW

17

STA 27 ELEV.

3. DESCRIPTION OF MONUMENT AND/OR ACCESSORIES ESTABLISHED BY YOU TO PERPETUATE THE LOCATION OF THIS POINT. GIVE YOUR ESTIMATE OF POSITIONAL TOLERANCE IF NOT ORIGINAL, UNDISTURBED MONUMENT.

Date of Field Work 5-10-83

COLO. NORTH ZONE

X = 2135899.58 φ 39°37'27.1000" ELEV.

Y = 106319.89 λ 105°01'03.2847" 5313.04

4. SKETCH SHOWING RELATIVE LOCATION OF MONUMENT AND REFERENCE POINTS SHOW SUPPORTING AND/OR CONTRADICTORY EVIDENCE WHERE APPLICABLE.

OBLITERATED

REPLACED BY SPR 3A which is also OBLITERATED & NOT RESET 11/30/00

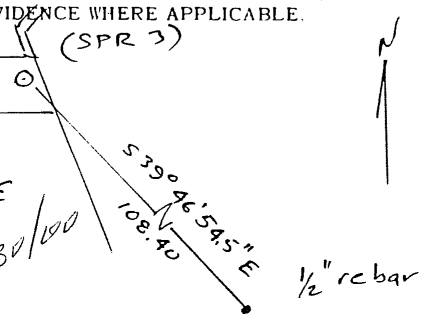

5. CERTIFICATION

This is to certify that I was in responsible charge of the surveying work described in this record and that to the best of my knowledge the information presented herein is true and correct.

Surveyor's Seal

JOHN D. KRIESCHEL REGISTERED 14108 LAND SURVEYOR STATE OF COLORADO

Signature John D Kriesche

Reg. No 14108

Date 7/26/83

6. LOCATION DIAGRAM

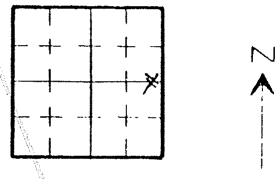

SCALE 1" = 1 Mile

• Location Monument

7. SEC. 8, T 5S, R 68W, 6 P.M.

8. COUNTY _____ INDEX REF. NO. _____

COUNTY _____ INDEX REF. NO. _____

*(Do not fill in)

Accepted for Filing

State Board of Registration for Professional Engineers and Land Surveyors:

By _____

Date _____

RECEIVED AT OFFICE OF THE COUNTY CLERK;

_____ COUNTY

By _____

Date _____

Record to be filed by Index Reference Number, numerically, then alphabetically, under appropriate Township, Range, and Meridian.

Revised 1987

COLORADO LAND SURVEY MONUMENT RECORD

REPORT ONE MONUMENT ONLY ON THIS FORM

REPRODUCTION OF THIS FORM IS AUTHORIZED.

FORM# 17

All items to be filled in by the Land Surveyor using permanent black lettering and lines which can be reproduced. (Except)*

1. TYPE OF MONUMENT (Check one) ▶ ☐ Section Corner ☐ Quarter Corner ☐ Bench mark ☒ Other UDFCD Control Point

NEW CONTROL POINT SPR3A 5-3-89 BLE REPLACES SPR3 FROM 1983 MAPPING ON SOUTH PLATTE RIVER. SPR3 WAS OBLITERATED DURING BELLEVIEW BRIDGE CONSTRUCTION

2. DESCRIPTION OF MONUMENT FOUND.

Found 3 1/2" bronze tablet set in concrete post flush with ground.
Cap is stamped: U.S. Army Corps of Engineers
Sta. Designation #119
Elevation 5311.63

NOTE: We established an elevation for this point of 5311.88 based on a closed level loop from the UDFCD control point at Bowles @ the S. Platte River.

3. DESCRIPTION OF MONUMENT ESTABLISHED BY YOU TO PERPETUATE THE LOCATION OF THIS POINT.

We established State Plane Coordinates (sea level) of N.106,352.87
E. 2,135,600.29

for this monument based on a traverse from the UDFCD control point at Bowles @ the S. Platte River to the UDFCD control point at Oxford @ the S. Platte River. Job factor for this project = 0.999743031 provided by John Kriesche

4. SKETCH SHOWING RELATIVE LOCATION OF MONUMENT ACCESSORIES AND REFERENCE POINTS STATING WHETHER FOUND OR SET. SHOW SUPPORTING AND/OR CONTRADICTORY EVIDENCE WHERE APPLICABLE.

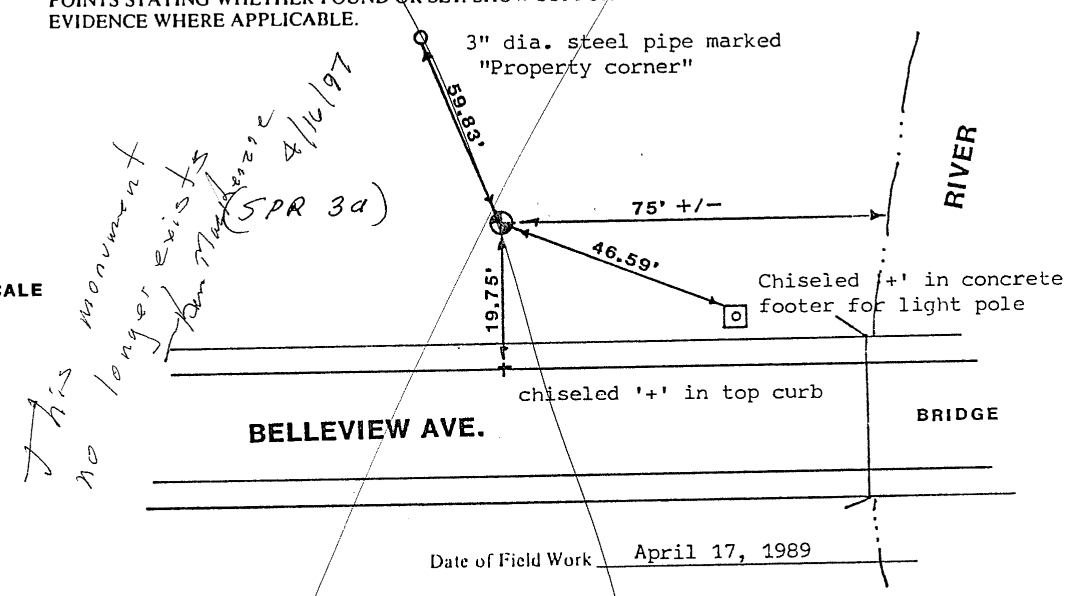

Date of Field Work April 17, 1989

5. CERTIFICATION

This is to certify that I was in responsible charge of the surveying work described in this record and that to the best of my knowledge the information presented herein is true and correct.

Signature Robert D. Wiseman

Firm Name: Engineering Surveys, Inc.

Phone: (303) 797-1030

Date April 21, 1989

*(Do not fill in)

Accepted for Filing

State Board of Registration for Professional Engineers and Land Surveyors:

By _____

Date _____

RECEIVED AT OFFICE OF THE COUNTY CLERK;

_____ COUNTY

By _____

Date _____

Record to be filed by Index Reference Number, numerically, then alphabetically, under appropriate Township, Range, and Meridian.

6. LOCATION DIAGRAM

1" = 1 Mile

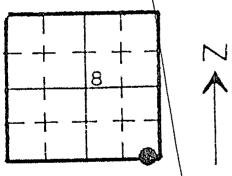

• = Location of Monument

ROBERT D. WISEMAN REGISTERED 17669 LAND SURVEYOR STATE OF COLORADO

Surveyor's Seal

7. SEC. 8, T 5S, R 68 W, 6th P.M.

COUNTY Arapahoe INDEX REF. NO. 8.9-R

8. SEC. _____, T _____, R _____, _____ P.M.

COUNTY _____ INDEX REF. NO. _____

LS-12 R1 JULY 1, 1975

COLORADO LAND SURVEY MONUMENT RECORD

REPORT ONE MONUMENT ONLY ON THIS FORM

#18

All items to be filled in by the Land Surveyor using black ink or typewriter. (Except)*

1. TYPE OF MONUMENT (Check one) ▶ ☐ Section Corner ☐ Quarter Corner 18 ☐ Bench mark ☒ Other URBAN DRAINAGE CONTROL POINT

2. DESCRIPTION OF EVIDENCE FOUND, AND ORIGINAL RECORD CALL, IF KNOWN

FOUND 2½" BRASS CAP ON THE DOWN STREAM RIGHT WING WALL OF THE BRIDGE OVER THE PLATTE RIVER AT OXFORD. NO STAMPING

COLO. NORTH ZONE

X = 2136796.93 φ 39° 38' 32.1578" ELEV

Y = 112928.74 λ 105° 00' 51.3547" 5292.71

3. DESCRIPTION OF MONUMENT AND/OR ACCESSORIES ESTABLISHED BY YOU TO PERPETUATE THE LOCATION OF THIS POINT. GIVE YOUR ESTIMATE OF POSITIONAL TOLERANCE IF NOT ORIGINAL, UNDISTURBED MONUMENT.

Date of Field Work 5/10/83

SET #4 REBAR AT UPSTREAM LEFT CORNER OF THE SAME BRIDGE

4. SKETCH SHOWING RELATIVE LOCATION OF MONUMENT AND REFERENCE POINTS. SHOW SUPPORTING AND/OR CONTRADICTORY EVIDENCE WHERE APPLICABLE.



5. CERTIFICATION

This is to certify that I was in responsible charge of the surveying work described in this record and that to the best of my knowledge the information presented herein is true and correct.

Surveyor's Seal

14108

Signature John D Kuechel

Reg. No 14108

Date 7/26/83

6. LOCATION DIAGRAM

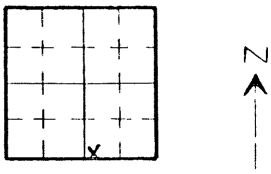

SCALE 1" 1 Mile

• Location of Monument

7. SEC. 5 T 5S R 68W 6 P.M.

8. COUNTY _____ INDEX REF NO _____

COUNTY _____ INDEX REF NO _____

*(Do not fill in)

Accepted for Filing

State Board of Registration for Professional Engineers and Land Surveyors:

By _____

Date _____

RECEIVED AT OFFICE OF THE COUNTY CLERK,

_____ COUNTY

By _____

Date _____

Record to be filed by Index Reference Number, numerically, then alphabetically, under appropriate Township, Range, and Meridian.

LS-11 R1 JULY 1, 1975

COLORADO LAND SURVEY MONUMENT RECORD

REPORT ONE MONUMENT ONLY ON THIS FORM

#19

All items to be filled in by the Land Surveyor using black ink or typewriter. (Except)*

1. TYPE OF MONUMENT (Check one) ▶ ☐ Section Corner ☐ Quarter Corner ☐ Bench mark ☒ Other URBAN DRAINAGE CONTROL POINT

2. DESCRIPTION OF EVIDENCE FOUND, AND ORIGINAL RECORD CALL, IF KNOWN

19

3. DESCRIPTION OF MONUMENT AND/OR ACCESSORIES ESTABLISHED BY YOU TO PERPETUATE THE LOCATION OF THIS POINT. GIVE YOUR ESTIMATE OF POSITIONAL TOLERANCE IF NOT ORIGINAL, UNDISTURBED MONUMENT.

Date of Field Work 4/24/83

SET 2 1/4" BRASS CAP IN THE SIDEWALK AT THE UPSTREAM RIGHT CORNER OF THE BRIDGE OVER THE PLATTE RIVER AND DARTMOUTH

COLO. NORTH ZONE

X = 2140017.84 φ 39° 39' 37.3834" ELEV.

Y = 119525.41 λ 105° 00' 09.7104" 5269.81

U D & FCD SPR 5

4. SKETCH SHOWING RELATIVE LOCATION OF MONUMENT AND REFERENCE POINTS SHOW SUPPORTING AND/OR CONTRADICTORY EVIDENCE WHERE APPLICABLE.

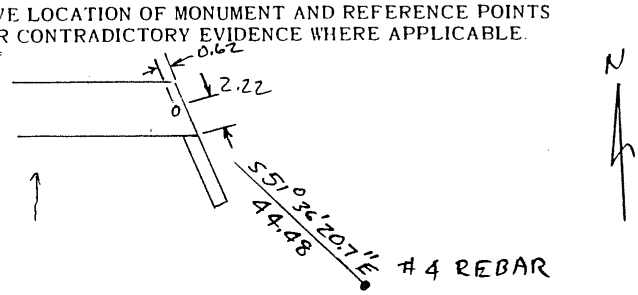

5. CERTIFICATION

This is to certify that I was in responsible charge of the surveying work described in this record and that to the best of my knowledge the information presented herein is true and correct.

Surveyor's Seal

JOHN D. KRUSCHKE REGISTERED 14108 LAND SURVEYOR STATE OF COLORADO

Signature John D Kruschke

Reg. No 14108

Date 7/26/83

6. LOCATION DIAGRAM

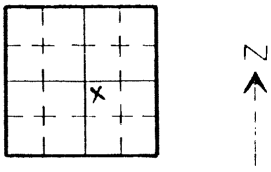

SCALE 1" 1 Mile

• Location of Monument

7. SEC. 33 T 4S R 68W 6 P.M.

8. COUNTY _____ INDEX REF. NO. _____

COUNTY _____ INDEX REF. NO. _____

*(Do not fill in)

Accepted for Filing

State Board of Registration for Professional Engineers and Land Surveyors:

By _____

Date _____

RECEIVED AT OFFICE OF THE COUNTY CLERK;

_____ COUNTY

By _____

Date _____

Record to be filed by Index Reference Number, numerically, then alphabetically, under appropriate Township, Range, and Meridian.

LS 12 F1 JULY 1, 1975

COLORADO LAND SURVEY MONUMENT RECORD

REPORT ONE MONUMENT ONLY ON THIS FORM

(#20)

All items to be filled in by the Land Surveyor using black ink or typewriter. (Except)*

1. TYPE OF MONUMENT (Check one) ▶ ☐ Section Corner ☐ Quarter Corner ☐ Bench mark ☒ Other URBAN DRAINAGE CONTROL POINT

20

2. DESCRIPTION OF EVIDENCE FOUND, AND ORIGINAL RECORD CALL, IF KNOWN

FOUND 3 1/4" BRASS CAP IN THE WING WALL AT THE DOWNSTREAM LEFT CORNER OF THE BRIDGE OVER THE PLATTE RIVER AT EVANS AVE.

D M W W BM 521 W 11 1979

3. DESCRIPTION OF MONUMENT AND/OR ACCESSORIES ESTABLISHED BY YOU TO PERPETUATE THE LOCATION OF THIS POINT. GIVE YOUR ESTIMATE OF POSITIONAL TOLERANCE IF NOT ORIGINAL, UNDISTURBED MONUMENT.

Date of Field Work 4/23/83

(SPR 6)

COLO NORTH ZONE

X = 2141369.25 φ 39°40'42.1905" ELEV.

Y = 126090.55 λ 104°59'51.9560" 5255.02

4. SKETCH SHOWING RELATIVE LOCATION OF MONUMENT AND REFERENCE POINTS SHOW SUPPORTING AND/OR CONTRADICTORY EVIDENCE WHERE APPLICABLE.

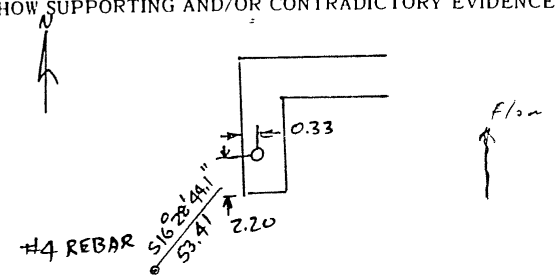

5. CERTIFICATION

This is to certify that I was in responsible charge of the surveying work described in this record and that to the best of my knowledge the information presented herein is true and correct.

Surveyor's Seal



Signature John D Kuenzli

Reg. No. 14108

Date 7/26/83

6. LOCATION DIAGRAM

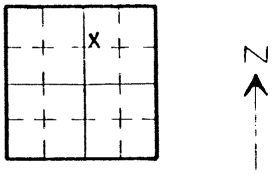

SCALE 1" = 1 Mile

• Location of Monument

7. SEC. 28, T 4S, R 68W 6 P.M.

8. COUNTY _____ INDEX REF. NO. _____

COUNTY _____ INDEX REF. NO. _____

*(Do not fill in)

Accepted for Filing

State Board of Registration for Professional Engineers and Land Surveyors:

By _____

Date _____

RECEIVED AT OFFICE OF THE COUNTY CLERK;

_____ COUNTY

By _____

Date _____

Record to be filed by Index Reference Number, numerically, then alphabetically, under appropriate Township, Range, and Meridian.

LS-12 R1 JULY 1, 1975

COLORADO LAND SURVEY MONUMENT RECORD

REPORT ONE MONUMENT ONLY ON THIS FORM

#21

All items to be filled in by the Land Surveyor using black ink or typewriter. (Except)*

1. TYPE OF MONUMENT (Check one) ▶ ☐ Section Corner ☐ Quarter Corner ☐ Bench mark ☒ Other URBAN DRAINAGE CONTROL POINT

2. DESCRIPTION OF EVIDENCE FOUND, AND ORIGINAL RECORD CALL, IF KNOWN

FOUND 2" BRASS CAP IN THE CURB AT THE DOWN STREAM RIGHT CORNER OF THE BRIDGE OVER THE PLATTE RIVER AT MISSISSIPPI

CITY & CO OF DENVER BM No.

21

3. DESCRIPTION OF MONUMENT AND/OR ACCESSORIES ESTABLISHED BY YOU TO PERPETUATE THE LOCATION OF THIS POINT. GIVE YOUR ESTIMATE OF POSITIONAL TOLERANCE IF NOT ORIGINAL, UNDISTURBED MONUMENT.

Date of Field Work 4/22/83

(SPR #7)

COLO NORTH ZONE

X = 2143081.30 φ 39°41'48.2663" ELEV

Y = 132786.22 λ 104°59'29.5692" 5238.58

4. SKETCH SHOWING RELATIVE LOCATION OF MONUMENT AND REFERENCE POINTS. SHOW SUPPORTING AND/OR CONTRADICTORY EVIDENCE WHERE APPLICABLE.



Monument Perpetuated 03/17/93 (see next page)

5. CERTIFICATION

This is to certify that I was in responsible charge of the surveying work described in this record and that to the best of my knowledge the information presented herein is true and correct.

Surveyor's Seal

JOHN D. KRUEGER REGISTERED 14108 LAND SURVEYOR STATE OF COLORADO

Signature John D Krueger

Reg. No 14108

Date 7/26/83

6. LOCATION DIAGRAM

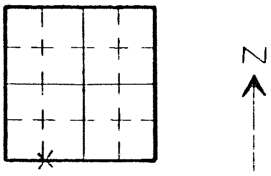

SCALE 1" = 1 Mile

• Location of Monument

7. SEC. 15, T 4S, R 68W, 6 P.M.

8. COUNTY _____ INDEX REF NO _____

COUNTY _____ INDEX REF NO _____

*(Do not fill in)

Accepted for Filing

State Board of Registration for Professional Engineers and Land Surveyors:

By _____

Date _____

RECEIVED AT OFFICE OF THE COUNTY CLERK;

_____ COUNTY

By _____

Date _____

Record to be filed by Index Reference Number, numerically, then alphabetically, under appropriate Township, Range, and Meridian.

Revised 1990

COLORADO LAND SURVEY MONUMENT RECORD

REPORT ONE MONUMENT ONLY ON THIS FORM

REPRODUCTION OF THIS FORM IS AUTHORIZED.

21

All items to be filled in by the Land Surveyor using permanent black lettering and lines which can be reproduced. (Except)*

1. TYPE OF MONUMENT (Check one) ▶ ☐ Section Corner ☐ Quarter Corner ☒ Bench mark ☒ Other Horizontal Control Point

2. DESCRIPTION OF MONUMENT FOUND AND MONUMENT MARKINGS.

3. DESCRIPTION OF MONUMENT AND MONUMENT MARKINGS ESTABLISHED BY YOU TO PERPETUATE THE LOCATION OF THIS POINT.

3 1/4" Brass Domed Disk Set in existing Concrete Sidewalk

UDFCD SPR • 1

4. SKETCH SHOWING RELATIVE LOCATION OF MONUMENT ACCESSORIES AND REFERENCE POINTS STATING WHETHER FOUND OR SET. SHOW SUPPORTING AND/OR CONTRADICTORY EVIDENCE WHERE APPLICABLE.

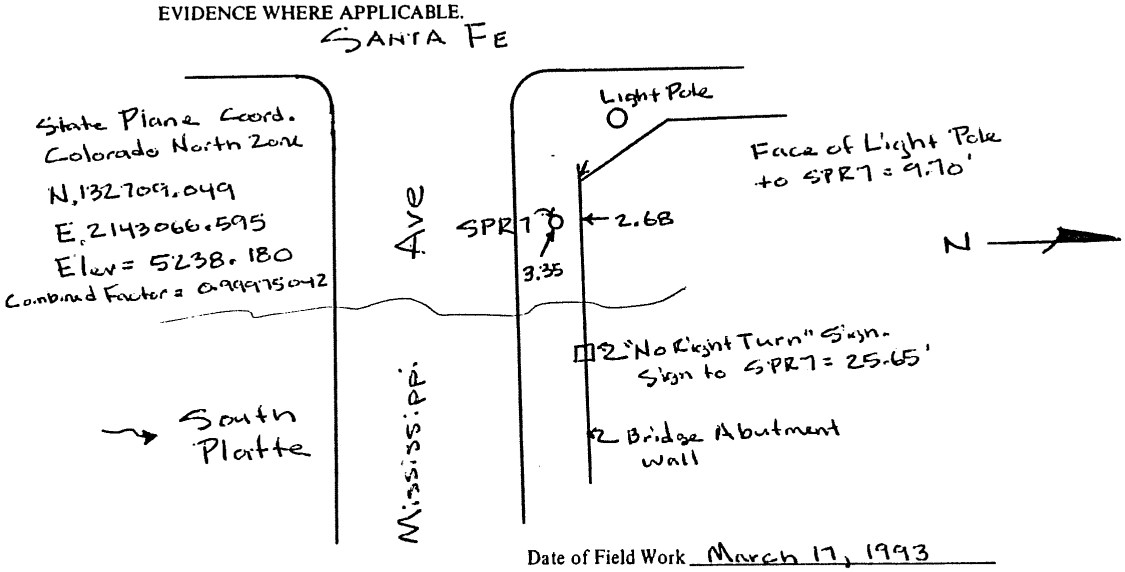

Date of Field Work March 17, 1993

5. CERTIFICATION

This is to certify that I was in responsible charge of the surveying work described in this record and that to the best of my knowledge the information presented herein is true and correct.

Signature [signature]
Firm Name: Greenhorne & O'Mara
Firm Address: 3131 S. Vaughn Way Suite 428 Aurora, CO
Phone: 303-755-9000

Date March 23, 1993

*(Do not fill in)

Accepted for Filing

State Board of Registration for Professional Engineers and Land Surveyors:

By _____

Date _____

RECEIVED AT OFFICE OF THE COUNTY CLERK;

_____ COUNTY

By _____

Date _____

Record to be filed by Index Reference Number, numerically, then alphabetically, under appropriate Township, Range, and Meridian.

6. LOCATION DIAGRAM

1" = 1 Mile

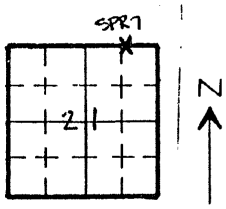

• = Location of Monument

COLORADO REGISTERED MARK A. MILLER 28656 PROFESSIONAL LAND SURVEYOR

Surveyor's Seal

7. SEC. 21, T 45, R 68W, 6th P.M.

COUNTY Denver INDEX REF. NO. _____

8. SEC. _____, T _____, R _____, _____ P.M.

COUNTY _____ INDEX REF. NO. _____

LS-1: R1 JULY 1, 1975

COLORADO LAND SURVEY MONUMENT RECORD

REPORT ONE MONUMENT ONLY ON THIS FORM

#22

All items to be filled in by the Land Surveyor using black ink or typewriter. (Except)*

1. TYPE OF MONUMENT (Check one) ▶ ☐ Section Corner ☐ Quarter Corner ☐ Bench mark ☒ Other URBAN DRAINAGE CONTROL POINT

2. DESCRIPTION OF EVIDENCE FOUND, AND ORIGINAL RECORD CALL, IF KNOWN

3. DESCRIPTION OF MONUMENT AND/OR ACCESSORIES ESTABLISHED BY YOU TO PERPETUATE THE LOCATION OF THIS POINT. GIVE YOUR ESTIMATE OF POSITIONAL TOLERANCE IF NOT ORIGINAL, UNDISTURBED MONUMENT.

Date of Field Work 4/23/83

UD & PCD SPR 8

SET 2½" BRASS CAP ON THE WING WALL UPSTREAM RIGHT CORNER OF THE BRIDGE OVER THE PLATTE RIVER AT ALAMEDA.

COLO. NORTH ZONE

X = 2140929.67 φ 39°42'39.7736" ELEV.

Y = 137985.77 λ 104°59'56.7285" 5227.17

4. SKETCH SHOWING RELATIVE LOCATION OF MONUMENT AND REFERENCE POINTS. SHOW SUPPORTING AND/OR CONTRADICTORY EVIDENCE WHERE APPLICABLE.

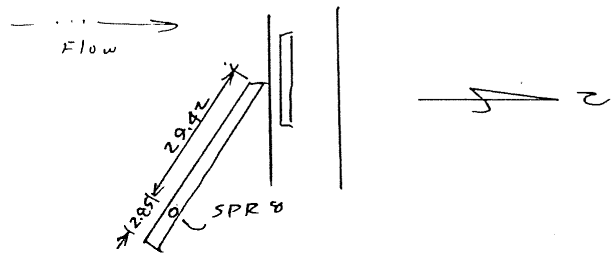

5. CERTIFICATION

This is to certify that I was in responsible charge of the surveying work described in this record and that to the best of my knowledge the information presented herein is true and correct.

Surveyor's Seal

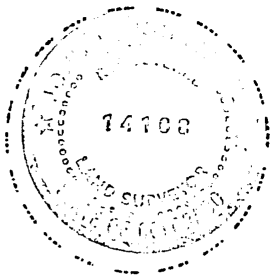

Signature John D Kuenzli

Reg. No 14108

Date 7/27/83

6. LOCATION DIAGRAM

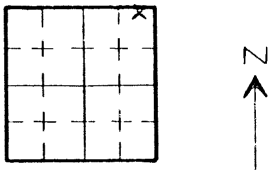

SCALE 1" = 1 Mile

• Location of Monument

7. SEC. 16, T 4S, R 68W, 6 P.M

8. COUNTY _____ INDEX REF NO _____

COUNTY _____ INDEX REF NO _____

*(Do not fill in)

Accepted for Filing

State Board of Registration for Professional Engineers and Land Surveyors:

By _____

Date _____

RECEIVED AT OFFICE OF THE COUNTY CLERK;

_____ COUNTY

By _____

Date _____

Record to be filed by Index Reference Number, numerically, then alphabetically, under appropriate Township, Range, and Meridian.

LS-12 R1 JULY 1, 1975

COLORADO LAND SURVEY MONUMENT RECORD

REPORT ONE MONUMENT ONLY ON THIS FORM

#23

All items to be filled in by the Land Surveyor using black ink or typewriter. (Except)*

1. TYPE OF MONUMENT (Check one)
   - ☐ Section Corner
   - ☐ Quarter Corner
   - ☐ Bench mark
   - ☒ Other URBAN DRAINAGE CONTROL POINT

2. DESCRIPTION OF EVIDENCE FOUND, AND ORIGINAL RECORD CALL, IF KNOWN
   FOUND 3½" BRASS CAP IN THE NORTH EAST CORNER OF A SEWAGE COLLECTOR BOX NEAR THE INTERSECTION OF 5th AND YUMA STREETS IN DENVER

POLITIAN DENVER SEWAGE REFERANCE BM NO. EL 5207.10

3. DESCRIPTION OF MONUMENT AND/OR ACCESSORIES ESTABLISHED BY YOU TO PERPETUATE THE LOCATION OF THIS POINT. GIVE YOUR ESTIMATE OF POSITIONAL TOLERANCE IF NOT ORIGINAL, UNDISTURBED MONUMENT.
   Date of Field Work 4/20/83

(SPR 9)

COLO NORTH ZONE

X = 2136498.15
Y = 142528.57

ϕ 39°43'24.9130"
λ 105°00'53.1033"

ELEV. 5207.41

4. SKETCH SHOWING RELATIVE LOCATION OF MONUMENT AND REFERENCE POINTS SHOW SUPPORTING AND/OR CONTRADICTORY EVIDENCE WHERE APPLICABLE.

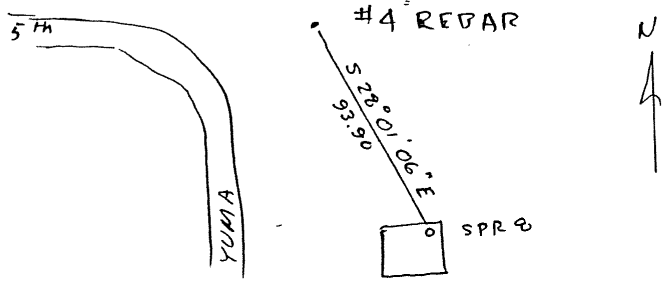

5. CERTIFICATION
   This is to certify that I was in responsible charge of the surveying work described in this record and that to the best of my knowledge the information presented herein is true and correct.

Surveyor's Seal

Signature John D Kreschel
Reg. No. 14108
Date 7/27/83

6. LOCATION DIAGRAM

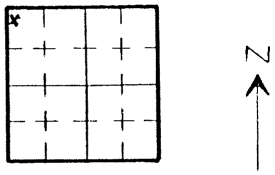

SCALE 1" = 1 Mile
• Location of Monument

7. SEC. 9, T 4S, R 68W, 6 P.M.

8. COUNTY _____ INDEX REF. NO _____
   COUNTY _____ INDEX REF. NO _____

*(Do not fill in)

Accepted for Filing

State Board of Registration for Professional Engineers and Land Surveyors:

By _____

Date _____

RECEIVED AT OFFICE OF THE COUNTY CLERK;

_____ COUNTY

By _____

Date _____

Record to be filed by Index Reference Number, numerically, then alphabetically, under appropriate Township, Range, and Meridian.

LS-12 R1 JULY 1, 1975

COLORADO LAND SURVEY MONUMENT RECORD

REPORT ONE MONUMENT ONLY ON THIS FORM

All items to be filled in by the Land Surveyor using black ink or typewriter. (Except)*

#24

1. TYPE OF MONUMENT (Check one)
   - ☐ Section Corner
   - ☐ Quarter Corner
   - ☐ Bench mark
   - ☒ Other URBAN DRAINAGE CONTROL POINT

2. DESCRIPTION OF EVIDENCE FOUND, AND ORIGINAL RECORD CALL, IF KNOWN

3. DESCRIPTION OF MONUMENT AND/OR ACCESSORIES ESTABLISHED BY YOU TO PERPETUATE THE LOCATION OF THIS POINT. GIVE YOUR ESTIMATE OF POSITIONAL TOLERANCE IF NOT ORIGINAL, UNDISTURBED MONUMENT.

Date of Field Work 4/20/83

SET 2 1/4" BRASS CAP IN THE UPSTREAM LEFT CORNER OF THE BRIDGE OVER THE PLATTE RIVER ON ℄ 14TH ST

UD & FCD SPR • 10

COLO NORTH ZONE

X = 2135723.64 φ 39°44'23.2858" ELEV.

Y = 148430.82 λ 105°01'02.6042" 5196.41

4. SKETCH SHOWING RELATIVE LOCATION OF MONUMENT AND REFERENCE POINTS SHOW SUPPORTING AND/OR CONTRADICTORY EVIDENCE WHERE APPLICABLE.

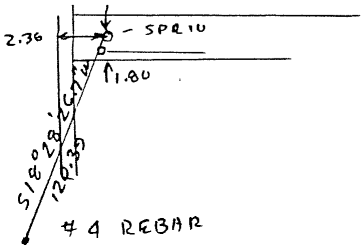

5. CERTIFICATION

This is to certify that I was in responsible charge of the surveying work described in this record and that to the best of my knowledge the information presented herein is true and correct.

Surveyor's Seal



Signature John D Kirchhof

Reg. No 14108

Date 7/27/83

6. LOCATION DIAGRAM

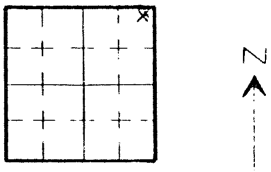

SCALE 1" = 1 Mile

• Location of Monument

7. SEC. 5, T 4S, R 68W, 6 P.M.

8. COUNTY _____ INDEX REF. NO. _____

COUNTY _____ INDEX REF. NO. _____

*(Do not fill in)

Accepted for Filing

State Board of Registration for Professional Engineers and Land Surveyors:

By _____

Date _____

RECEIVED AT OFFICE OF THE COUNTY CLERK;

_____ COUNTY

By _____

Date _____

Record to be filed by Index Reference Number, numerically, then alphabetically, under appropriate Township, Range, and Meridian.

Department of Regulatory Agencies
PROFESSIONAL ENGINEERS AND LAND SURVEYORS BOARD, 127 State Services Building, 1525 Sherman Street, Denver, Colorado 80203

LS-12 P1 JULY 1, 1975

COLORADO LAND SURVEY MONUMENT RECORD

REPORT ONE MONUMENT ONLY ON THIS FORM

#125

All items to be filled in by the Land Surveyor using black ink or typewriter. (Except)*

1. TYPE OF MONUMENT (Check one) ▶ ☐ Section Corner ☐ Quarter Corner ☐ Bench mark ☒ Other URBAN DRAINAGE CONTROL POINT

2. DESCRIPTION OF EVIDENCE FOUND, AND ORIGINAL RECORD CALL, IF KNOWN

3. DESCRIPTION OF MONUMENT AND/OR ACCESSORIES ESTABLISHED BY YOU TO PERPETUATE THE LOCATION OF THIS POINT. GIVE YOUR ESTIMATE OF POSITIONAL TOLERANCE IF NOT ORIGINAL, UNDISTURBED MONUMENT.

Date of Field Work 4/19/83

UD & FCD SPR 11

SET 2 1/4" BRASS CAP IN THE DOWNSTREAM RIGHT CORNER OF THE BRIDGE OVER THE PLATTE RIVER ON 15TH STREET NEAR GRINNELL STREET.

COLO. NORTH ZONE

X = 2138670.74 φ 39°45'18.6626"

Y = 154020.35 λ 105°00'24.4791"

ELEV. 5187.90

4. SKETCH SHOWING RELATIVE LOCATION OF MONUMENT AND REFERENCE POINTS SHOW SUPPORTING AND/OR CONTRADICTORY EVIDENCE WHERE APPLICABLE.

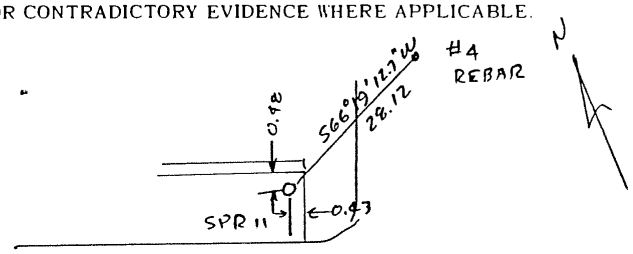

5. CERTIFICATION

This is to certify that I was in responsible charge of the surveying work described in this record and that to the best of my knowledge the information presented herein is true and correct.

Surveyor's Seal

JOHN D. KRUENKEL REGISTERED 14108 LAND SURVEYOR STATE OF COLORADO

Signature John D Kruenkel

Reg. No 14108

Date 7/27/83

6. LOCATION DIAGRAM

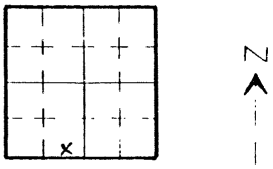

SCALE 1" 1 Mile

• Location of Monument

7. SEC. 28, T 3 S, R 68 W, 6 P.M.

8. COUNTY _____ INDEX REF. NO. _____

COUNTY _____ INDEX REF. NO. _____

*(Do not fill in)

Accepted for Filing

State Board of Registration for Professional Engineers and Land Surveyors:

By _____

Date _____

RECEIVED AT OFFICE OF THE COUNTY CLERK:

_____ COUNTY

By _____

Date _____

Record to be filed by Index Reference Number, numerically, then alphabetically, under appropriate Township, Range, and Meridian.

LS-12 R1 JULY 1, 1975

COLORADO LAND SURVEY MONUMENT RECORD

REPORT ONE MONUMENT ONLY ON THIS FORM

#26

All items to be filled in by the Land Surveyor using black ink or typewriter. (Except)*

1. TYPE OF MONUMENT (Check one) ▶ ☐ Section Corner ☐ Quarter Corner ☐ Bench mark ☒ Other URBAN DRAINAGE CONTROL POINT

2. DESCRIPTION OF EVIDENCE FOUND, AND ORIGINAL RECORD CALL, IF KNOWN

3. DESCRIPTION OF MONUMENT AND/OR ACCESSORIES ESTABLISHED BY YOU TO PERPETUATE THE LOCATION OF THIS POINT. GIVE YOUR ESTIMATE OF POSITIONAL TOLERANCE IF NOT ORIGINAL, UNDISTURBED MONUMENT.

Date of Field Work 4/19/83

UD & FCD SPR 12

SET 2 1/4" BRASS CAP ON THE DOWNSTREAM LEFT END OF THE 23 ST VIA DUCT OVER THE PLATTE RIVER

COLO NORTH ZONE

X = 2142185.91 φ 39°45'50.8662" ELEV.

Y = 1573328.72 λ 104°59'39.2328" 5176.16

4. SKETCH SHOWING RELATIVE LOCATION OF MONUMENT AND REFERENCE POINTS SHOW SUPPORTING AND/OR CONTRADICTORY EVIDENCE WHERE APPLICABLE.



5. CERTIFICATION

This is to certify that I was in responsible charge of the surveying work described in this record and that to the best of my knowledge the information presented herein is true and correct.

Surveyor's Seal

JOHN D. KUESSNER REGISTERED 14108 LAND SURVEYOR STATE OF COLORADO

Signature John D Kuessner

Reg. No 14108

Date 7/27/83

6. LOCATION DIAGRAM

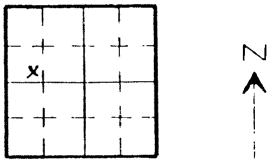

SCALE 1" = 1 Mile

• Location of Monument

7. SEC. 27, T 3 S, R 68 W, 6 P.M.

8. COUNTY _____ INDEX REF. NO. _____

COUNTY _____ INDEX REF. NO. _____

*(Do not fill in)

Accepted for Filing

State Board of Registration for Professional Engineers and Land Surveyors:

By _____

Date _____

RECEIVED AT OFFICE OF THE COUNTY CLERK;

_____ COUNTY

By _____

Date _____

Record to be filed by Index Reference Number, numerically, then alphabetically, under appropriate Township, Range, and Meridian.

LS-12 R1 JULY 1, 1975

COLORADO LAND SURVEY MONUMENT RECORD

REPORT ONE MONUMENT ONLY ON THIS FORM

All items to be filled in by the Land Surveyor using black ink or typewriter. (Except)*

#27

1. TYPE OF MONUMENT (Check one)
   - ☐ Section Corner
   - ☐ Quarter Corner
   - ☐ Bench mark
   - ☒ Other URBAN DRAINAGE CONTROL POINT

2. DESCRIPTION OF EVIDENCE FOUND, AND ORIGINAL RECORD CALL, IF KNOWN

3. DESCRIPTION OF MONUMENT AND/OR ACCESSORIES ESTABLISHED BY YOU TO PERPETUATE THE LOCATION OF THIS POINT. GIVE YOUR ESTIMATE OF POSITIONAL TOLERANCE IF NOT ORIGINAL, UNDISTURBED MONUMENT.

Date of Field Work 4/19/83

UD & FCD SPR • 13

SET 2 1/4" BRASS CAP IN THE SIDE WALK AT THE UPSTREAM RIGHT CORNER OF THE BRIDGE OVER THE PLATTE RIVER ON 38th STREET NEAR ARKINS COURT

COLO NORTH ZONE

X = 2146817.42 φ 39° 46' 29.8697" ELEV.

Y = 161302.12 λ 104° 58' 39.6255" 5159.63

4. SKETCH SHOWING RELATIVE LOCATION OF MONUMENT AND REFERENCE POINTS. SHOW SUPPORTING AND/OR CONTRADICTORY EVIDENCE WHERE APPLICABLE.

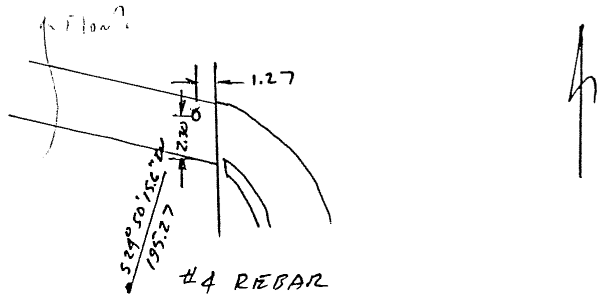

5. CERTIFICATION

This is to certify that I was in responsible charge of the surveying work described in this record and that to the best of my knowledge the information presented herein is true and correct.

Surveyor's Seal

JOHN D. KRIESCHE REGISTERED 14108 LAND SURVEYOR STATE OF COLORADO

Signature John D Kriesche

Reg. No 14108

Date 7/27/83

6. LOCATION DIAGRAM

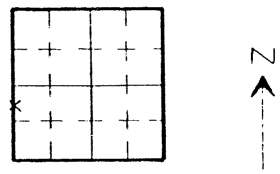

SCALE 1 1 Mile

• Location of Monument

7. SEC. 23, T 3S, R 68W, 6 P.M.

8. COUNTY _____ INDEX REF NO ____

COUNTY _____ INDEX REF NO ____

*(Do not fill in)

Accepted for Filing

State Board of Registration for Professional Engineers and Land Surveyors:

By _____

Date _____

RECEIVED AT OFFICE OF THE COUNTY CLERK;

_____ COUNTY

By _____

Date _____

Record to be filed by Index Reference Number, numerically, then alphabetically, under appropriate Township, Range, and Meridian.

LS-1, R1 JULY 1, 1975

COLORADO LAND SURVEY MONUMENT RECORD

REPORT ONE MONUMENT ONLY ON THIS FORM

All items to be filled in by the Land Surveyor using black ink or typewriter. (Except)*

#28

1. TYPE OF MONUMENT (Check one)
   - ☐ Section Corner
   - ☐ Quarter Corner
   - ☐ Bench mark
   - ☒ Other URBAN DRAINAGE CONTROL POINT

2. DESCRIPTION OF EVIDENCE FOUND, AND ORIGINAL RECORD CALL, IF KNOWN

3. DESCRIPTION OF MONUMENT AND/OR ACCESSORIES ESTABLISHED BY YOU TO PERPETUATE THE LOCATION OF THIS POINT. GIVE YOUR ESTIMATE OF POSITIONAL TOLERANCE IF NOT ORIGINAL, UNDISTURBED MONUMENT.

Date of Field Work 4/25/83

UD & FCD SPR 14

SET 2¼" BRASS CAP ON THE WINGWALL ON THE DOWNSTREAM LEFT WINGWALL OF THE BRIDGE OVER THE PLATTE RIVER AT 58TH AND YORK

COLO NORTH ZONE
X = 2151973.01 φ 39°48'06.4578"
Y = 171106.38 λ 104°57'32.8306"
ELEV. 5130.66

4. SKETCH SHOWING RELATIVE LOCATION OF MONUMENT AND REFERENCE POINTS SHOW SUPPORTING AND/OR CONTRADICTORY EVIDENCE WHERE APPLICABLE.

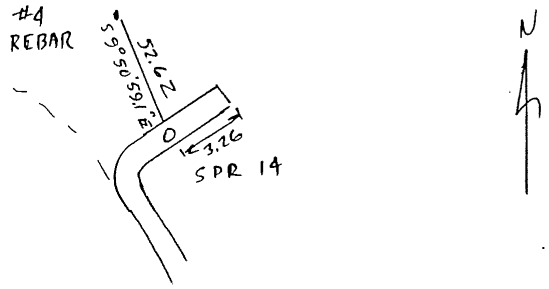

5. CERTIFICATION
This is to certify that I was in responsible charge of the surveying work described in this record and that to the best of my knowledge the information presented herein is true and correct.

Surveyor's Seal

JOHN D. KNERSLEY REGISTERED 14108 LAND SURVEYOR STATE OF COLORADO

Signature John D Knersley

Reg. No 14108

Date 7/27/83

6. LOCATION DIAGRAM

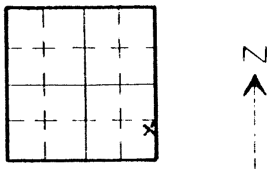

SCALE 1" = 1 Mile
• Location of Monument

7. SEC. 11, T 2 S, R 68 W, 6 P.M.

8. COUNTY _____ INDEX REF. NO _____
COUNTY _____ INDEX REF. NO _____

*(Do not fill in)

Accepted for Filing

State Board of Registration for Professional Engineers and Land Surveyors:

By _____

Date _____

RECEIVED AT OFFICE OF THE COUNTY CLERK;

_____ COUNTY

By _____

Date _____

Record to be filed by Index Reference Number, numerically, then alphabetically, under appropriate Township, Range, and Meridian.

LS-12 R1 JULY 1, 1975

COLORADO LAND SURVEY MONUMENT RECORD

REPORT ONE MONUMENT ONLY ON THIS FORM

All items to be filled in by the Land Surveyor using black ink or typewriter. (Except)*

#29

1. TYPE OF MONUMENT (Check one)
   - ☐ Section Corner
   - ☐ Quarter Corner
   - ☐ Bench mark
   - ☒ Other URBAN DRAINAGE CONTROL POINT

2. DESCRIPTION OF EVIDENCE FOUND, AND ORIGINAL RECORD CALL, IF KNOWN

3. DESCRIPTION OF MONUMENT AND/OR ACCESSORIES ESTABLISHED BY YOU TO PERPETUATE THE LOCATION OF THIS POINT. GIVE YOUR ESTIMATE OF POSITIONAL TOLERANCE IF NOT ORIGINAL, UNDISTURBED MONUMENT.

Date of Field Work 4/25/83

UD & FCD SPR - 15

SET 2 1/4" BRASS CAP ON THE HEADWALL BETWEEN THE EAST AND WEST BOUND LANES OF I 270 BRIDGE OVER THE PLATTE RIVER ON THE WEST END

COLO. NORTH ZONE

X = 2154097.99 φ 39°48'52.0124" ELEV.

Y = 175728.91 λ 104°57'05.2384" 5125.15

4. SKETCH SHOWING RELATIVE LOCATION OF MONUMENT AND REFERENCE POINTS SHOW SUPPORTING AND/OR CONTRADICTORY EVIDENCE WHERE APPLICABLE.

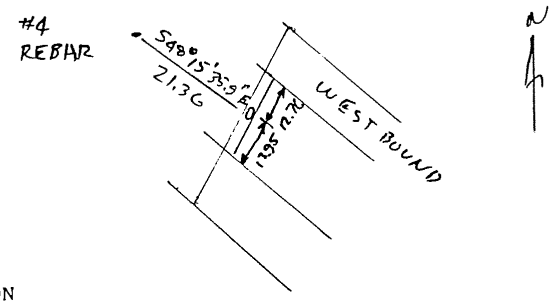

5. CERTIFICATION

This is to certify that I was in responsible charge of the surveying work described in this record and that to the best of my knowledge the information presented herein is true and correct.

Surveyor's Seal

JOHN D. KRUSEMARK REGISTERED 14108 LAND SURVEYOR STATE OF COLORADO

Signature John D Krusemark

Reg. No. 14108

Date 7/27/83

6. LOCATION DIAGRAM

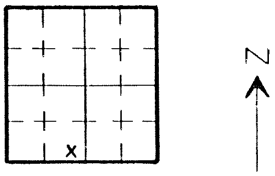

SCALE 1" = 1 Mile

• Location of Monument

7. SEC. 1, T 3 S, R 68 W, 6 P.M.

8. COUNTY _____ INDEX REF NO _____

COUNTY _____ INDEX REF NO _____

*(Do not fill in)

Accepted for Filing

State Board of Registration for Professional Engineers and Land Surveyors:

By _____

Date _____

RECEIVED AT OFFICE OF THE COUNTY CLERK;

_____ COUNTY

By _____

Date _____

Record to be filed by Index Reference Number, numerically, then alphabetically, under appropriate Township, Range, and Meridian.

12 R1 JULY 1, 1975

COLORADO LAND SURVEY MONUMENT RECORD

REPORT ONE MONUMENT ONLY ON THIS FORM

#30

All items to be filled in by the Land Surveyor using black ink or typewriter. (Except)*

1. TYPE OF MONUMENT (Check one) ▶ ☐ Section Corner ☐ Quarter Corner ☐ Bench mark ☒ Other URBAN DRAINAGE CONTROL POINT

2. DESCRIPTION OF EVIDENCE FOUND, AND ORIGINAL RECORD CALL, IF KNOWN

FOUND 3 1/4" BRASS CAP ON THE SIDEWALK AT THE DOWN STREAM RIGHT CORNER OF THE BRIDGE OVER THE PLATTE RIVER ON 74th AVE

COLO DEPT OF HIGHWAY

BROKEN OUT

3. DESCRIPTION OF MONUMENT AND/OR ACCESSORIES ESTABLISHED BY YOU TO PERPETUATE THE LOCATION OF THIS POINT. GIVE YOUR ESTIMATE OF POSITIONAL TOLERANCE IF NOT ORIGINAL, UNDISTURBED MONUMENT.

Date of Field Work 4/25/83

(SPR 16)

COLO. NORTH ZONE

X = 2155337.28 φ 39° 49' 51.2260"

Y = 181728.20 λ 104° 56' 48.8778"

ELEV. 5116.96

4. SKETCH SHOWING RELATIVE LOCATION OF MONUMENT AND REFERENCE POINTS SHOW SUPPORTING AND/OR CONTRADICTORY EVIDENCE WHERE APPLICABLE.

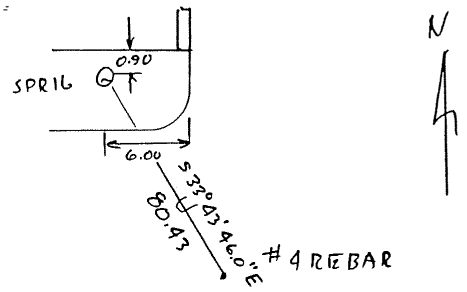

5. CERTIFICATION

This is to certify that I was in responsible charge of the surveying work described in this record and that to the best of my knowledge the information presented herein is true and correct.

Surveyor's Seal

Signature John D Kressler

Reg. No. 14108

Date 7/27/83

6. LOCATION DIAGRAM

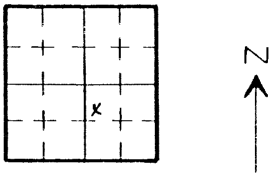

SCALE 1" = 1 Mile

• Location of Monument

7. SEC. 36, T 2 S, R 68 W, 6 P.M.

8. COUNTY _____ INDEX REF NO ____

COUNTY _____ INDEX REF NO ____

*(Do not fill in)

Accepted for Filing

State Board of Registration for Professional Engineers and Land Surveyors:

By _____

Date _____

RECEIVED AT OFFICE OF THE COUNTY CLERK;

_____ COUNTY

By _____

Date _____

Record to be filed by Index Reference Number, numerically, then alphabetically, under appropriate Township, Range, and Meridian.

LS-12 R1 JULY 1, 1975

COLORADO LAND SURVEY MONUMENT RECORD

REPORT ONE MONUMENT ONLY ON THIS FORM

All items to be filled in by the Land Surveyor using black ink or typewriter. (Except)*

#31

1. TYPE OF MONUMENT (Check one)

- [ ] Section Corner
- [ ] Quarter Corner
- [ ] Bench mark
- [x] Other URBAN DRAINAGE CONTROL POINT

2. DESCRIPTION OF EVIDENCE FOUND, AND ORIGINAL RECORD CALL, IF KNOWN

FOUND HIGHWAY DEPARTMENT BRASS CAP ON THE SIDE WALK AT THE UPSTREAM LEFT CORNER OF THE BRIDGE OVER THE PLATTE RIVER ON 88TH AVE.

3. DESCRIPTION OF MONUMENT AND/OR ACCESSORIES ESTABLISHED BY YOU TO PERPETUATE THE LOCATION OF THIS POINT. GIVE YOUR ESTIMATE OF POSITIONAL TOLERANCE IF NOT ORIGINAL, UNDISTURBED MONUMENT.

Date of Field Work 5/6/83

(SPR 17)

COLO NORTH ZONE

X = 2157825.57 φ 39°51'21.6275" ELEV.

Y = 190891.23 λ 104°56'16.2390 5084.91

4. SKETCH SHOWING RELATIVE LOCATION OF MONUMENT AND REFERENCE POINTS. SHOW SUPPORTING AND/OR CONTRADICTORY EVIDENCE WHERE APPLICABLE.

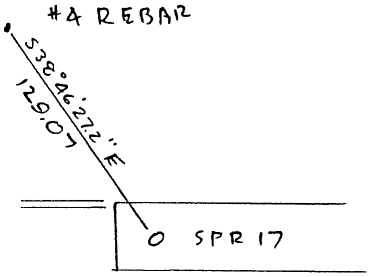

5. CERTIFICATION

This is to certify that I was in responsible charge of the surveying work described in this record and that to the best of my knowledge the information presented herein is true and correct.

Surveyor's Seal

Signature John D Krueschel

Reg. No 14108

Date 7/27/83

6. LOCATION DIAGRAM

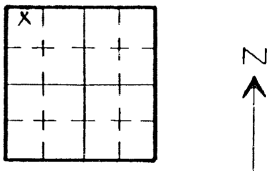

SCALE 1" = 1 Mile

• Location of Monument

7. SEC. 30, T 2S, R 67W, 6 P.M.

8. COUNTY _____ INDEX REF NO _____

COUNTY _____ INDEX REF NO _____

*(Do not fill in)

Accepted for Filing

State Board of Registration for Professional Engineers and Land Surveyors:

By _____

Date _____

RECEIVED AT OFFICE OF THE COUNTY CLERK;

_____ COUNTY

By _____

Date _____

Record to be filed by Index Reference Number, numerically, then alphabetically, under appropriate Township, Range, and Meridian.

LS-12 R1 JULY 1 1975

COLORADO LAND SURVEY MONUMENT RECORD

REPORT ONE MONUMENT ONLY ON THIS FORM

#32

All items to be filled in by the Land Surveyor using black ink or typewriter. (Except)*

1. TYPE OF MONUMENT (Check one) ▶ ☐ Section Corner ☐ Quarter Corner ☐ Bench mark ☒ Other URBAN DRAINAGE CONTROL POINT

2. DESCRIPTION OF EVIDENCE FOUND, AND ORIGINAL RECORD CALL, IF KNOWN

3. DESCRIPTION OF MONUMENT AND/OR ACCESSORIES ESTABLISHED BY YOU TO PERPETUATE THE LOCATION OF THIS POINT. GIVE YOUR ESTIMATE OF POSITIONAL TOLERANCE IF NOT ORIGINAL, UNDISTURBED MONUMENT.

Date of Field Work 5/6/83

UD & FCD SPR 18

SET 2 1/4" BRASS CAP IN THE WING WALL ON THE DOWNSTREAM LEFT CORNER OF THE BRIDGE OVER THE PLATTE RIVER ON 104th AVE.

COLO NORTH ZONE

X = 2167826.45 φ 39°53'07.1559" ELEV.

Y = 201634.71 λ 104°54'07.0747 5052.46

4. SKETCH SHOWING RELATIVE LOCATION OF MONUMENT AND REFERENCE POINTS. SHOW SUPPORTING AND/OR CONTRADICTORY EVIDENCE WHERE APPLICABLE.

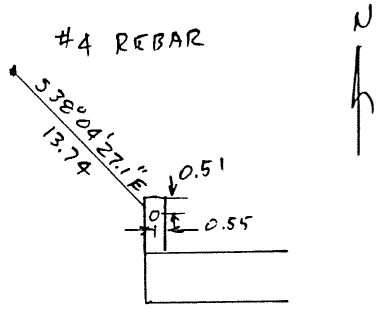

5. CERTIFICATION

This is to certify that I was in responsible charge of the surveying work described in this record and that to the best of my knowledge the information presented herein is true and correct.

Surveyor's Seal

Signature John D Kreodler

Reg. No. 14108

Date 7/27/83

6. LOCATION DIAGRAM

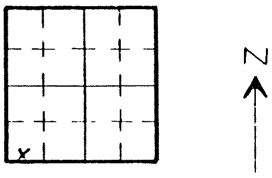

SCALE 1" = 1 Mile

• Location of Monument

7. SEC. 9, T 2S, R 67W, 6 P.M.

8. COUNTY _____ INDEX REF NO _____

COUNTY _____ INDEX REF NO _____

*(Do not fill in)

Accepted for Filing

State Board of Registration for Professional Engineers and Land Surveyors:

By _____

Date _____

RECEIVED AT OFFICE OF THE COUNTY CLERK;

_____ COUNTY

By _____

Date _____

Record to be filed by Index Reference Number, numerically, then alphabetically, under appropriate Township, Range, and Meridian.

LS.12 R1 JULY 1, 1975

COLORADO LAND SURVEY MONUMENT RECORD

REPORT ONE MONUMENT ONLY ON THIS FORM

#33

All items to be filled in by the Land Surveyor using black ink or typewriter. (Except)*

1. TYPE OF MONUMENT (Check one) ▶ ☐ Section Corner ☐ Quarter Corner ☐ Bench mark ☒ Other URBAN DRAINAGE CONTROL POINT

2. DESCRIPTION OF EVIDENCE FOUND, AND ORIGINAL RECORD CALL, IF KNOWN

FOUND 2½" BRASS CAP IN THE WINGWALL AT THE UPSTREAM LEFT CORNER OF THE BRIDGE OVER THE PLATTE RIVER ON HENDERSON ROAD

A. D. CO. LS 9872

3. DESCRIPTION OF MONUMENT AND/OR ACCESSORIES ESTABLISHED BY YOU TO PERPETUATE THE LOCATION OF THIS POINT. GIVE YOUR ESTIMATE OF POSITIONAL TOLERANCE IF NOT ORIGINAL, UNDISTURBED MONUMENT.

Date of Field Work 5/7/83

(SPR 19)

COLO NORTH ZONE

X = 2177418.25 φ 39°55'22.6829" ELEV.

Y = 215414.84 λ 104°51'40.4850" 5019.45

4. SKETCH SHOWING RELATIVE LOCATION OF MONUMENT AND REFERENCE POINTS. SHOW SUPPORTING AND/OR CONTRADICTORY EVIDENCE WHERE APPLICABLE.

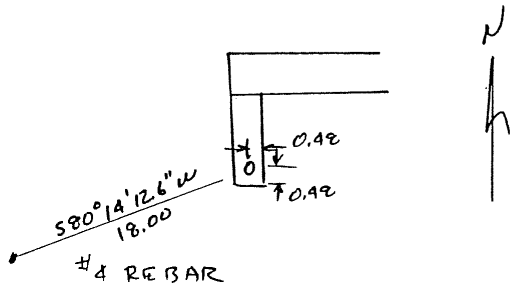

5. CERTIFICATION

This is to certify that I was in responsible charge of the surveying work described in this record and that to the best of my knowledge the information presented herein is true and correct.

Surveyor's Seal

JOHN D. KRUESCHEL REGISTERED 14108 LAND SURVEYOR STATE OF COLORADO

Signature John D Krueschel

Reg. No. 14108

Date 7/27/83

6. LOCATION DIAGRAM

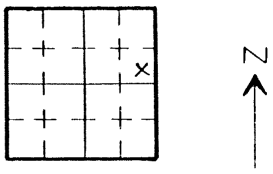

SCALE 1" 1 Mile

• Location of Monument

7. SEC. 34, T 1S, R 67W, 6 P.M.

8. COUNTY _____ INDEX REF NO _____

COUNTY _____ INDEX REF. NO. _____

*(Do not fill in)

Accepted for Filing

State Board of Registration for Professional Engineers and Land Surveyors:

By _____

Date _____

RECEIVED AT OFFICE OF THE COUNTY CLERK;

_____ COUNTY

By _____

Date _____

Record to be filed by Index Reference Number, numerically, then alphabetically, under appropriate Township, Range, and Meridian.

Department of Regulatory Agencies
PROFESSIONAL ENGINEERS AND LAND SURVEYORS BOARD, 127 State Services Building, 1525 Sherman Street Denver, Colorado 80203

LS-12 R1 JULY 1, 1975

COLORADO LAND SURVEY MONUMENT RECORD

REPORT ONE MONUMENT ONLY ON THIS FORM

#34

All items to be filled in by the Land Surveyor using black ink or typewriter. (Except)*

1. TYPE OF MONUMENT (Check one) ▶ ☐ Section Corner ☐ Quarter Corner ☐ Bench mark ☒ Other URBAN DRAINAGE CONTROL POINT

2. DESCRIPTION OF EVIDENCE FOUND, AND ORIGINAL RECORD CALL, IF KNOWN

3. DESCRIPTION OF MONUMENT AND/OR ACCESSORIES ESTABLISHED BY YOU TO PERPETUATE THE LOCATION OF THIS POINT. GIVE YOUR ESTIMATE OF POSITIONAL TOLERANCE IF NOT ORIGINAL, UNDISTURBED MONUMENT.

Date of Field Work 5/8/83

UD & PCD SPR • 20

SET 2 1/4" BRASS CAP IN THE WING WALL ON THE UPSTREAM LEFT CORNER OF THE BRIDGE OVER THE PLATTE RIVER ON COLO. HIGHWAY #7.

COLO. NORTH ZONE

X = 2187141.69 φ 39°59'13.0527" ELEV.

Y = 2387796.73 λ 104°49'55.7119" 4967.38

4. SKETCH SHOWING RELATIVE LOCATION OF MONUMENT AND REFERENCE POINTS. SHOW SUPPORTING AND/OR CONTRADICTORY EVIDENCE WHERE APPLICABLE.

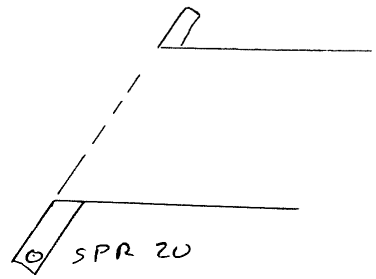

5. CERTIFICATION

This is to certify that I was in responsible charge of the surveying work described in this record and that to the best of my knowledge the information presented herein is true and correct.

Surveyor's Seal

Signature John D Kruse

Reg. No 14108

Date 7/27/83

6. LOCATION DIAGRAM

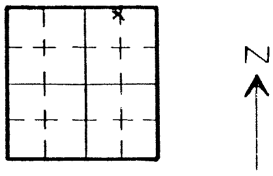

SCALE 1" = 1 Mile

• Location of Monument

7. SEC. 12, T 1S, R 67W, 6 P.M.

8. COUNTY _____ INDEX REF NO ____

COUNTY _____ INDEX REF NO ____

*(Do not fill in)

Accepted for Filing

State Board of Registration for Professional Engineers and Land Surveyors:

By _____

Date _____

RECEIVED AT OFFICE OF THE COUNTY CLERK;

_____ COUNTY

By _____

Date _____

Record to be filed by Index Reference Number, numerically, then alphabetically, under appropriate Township, Range, and Meridian.

Department of Regulatory Agencies
PROFESSIONAL ENGINEERS AND LAND SURVEYORS BOARD, 127 State Services Building, 1525 Sherman Street, Denver, Colorado 80203

LS-12 R1 JULY 1, 1975

COLORADO LAND SURVEY MONUMENT RECORD

REPORT ONE MONUMENT ONLY ON THIS FORM

All items to be filled in by the Land Surveyor using black ink or typewriter. (Except)*

#35

1. TYPE OF MONUMENT (Check one) ▶ ☐ Section Corner ☐ Quarter Corner ☐ Bench mark ☒ Other URBAN DRAINAGE CONTROL POINT

2. DESCRIPTION OF EVIDENCE FOUND, AND ORIGINAL RECORD CALL, IF KNOWN

Superseding PS SPR-21 8/1989 See Form 344

3. DESCRIPTION OF MONUMENT AND/OR ACCESSORIES ESTABLISHED BY YOU TO PERPETUATE THE LOCATION OF THIS POINT. GIVE YOUR ESTIMATE OF POSITIONAL TOLERANCE IF NOT ORIGINAL, UNDISTURBED MONUMENT.

Date of Field Work 5/8/83

UD & FCD SPR • 21

SET 2½" BRASS CAP IN THE WING WALL ON THE UPSTREAM RIGHT CORNER OF THE BRIDGE OVER THE PLATTE RIVER ON 168th AVE

COLO NORTH ZONE

X = 2188760.15 φ 40°-00'-01.3877" ELEV.

Y = 243699.91 λ 104°49' 34.4410" 4954.00

4. SKETCH SHOWING RELATIVE LOCATION OF MONUMENT AND REFERENCE POINTS. SHOW SUPPORTING AND/OR CONTRADICTORY EVIDENCE WHERE APPLICABLE.

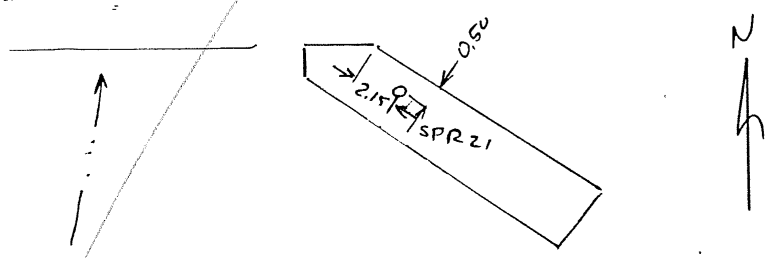

5. CERTIFICATION

This is to certify that I was in responsible charge of the surveying work described in this record and that to the best of my knowledge the information presented herein is true and correct.

Surveyor's Seal

JOHN D. KRIESCHER REGISTERED 14108 LAND SURVEYOR STATE OF COLORADO

Signature John D Kriescher

Reg. No. 14108

Date 7/7/83

6. LOCATION DIAGRAM

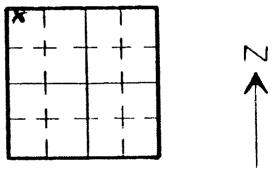

SCALE 1" = 1 Mile

• Location of Monument

7. SEC. 6, T 1 S, R 66 W, 6 P.M.

8. COUNTY _____ INDEX REF. NO. _____

COUNTY _____ INDEX REF. NO. _____

*(Do not fill in)

Accepted for Filing

State Board of Registration for Professional Engineers and Land Surveyors:

By _____

Date _____

RECEIVED AT OFFICE OF THE COUNTY CLERK;

_____ COUNTY

By _____

Date _____

Record to be filed by Index Reference Number, numerically, then alphabetically, under appropriate Township, Range, and Meridian.

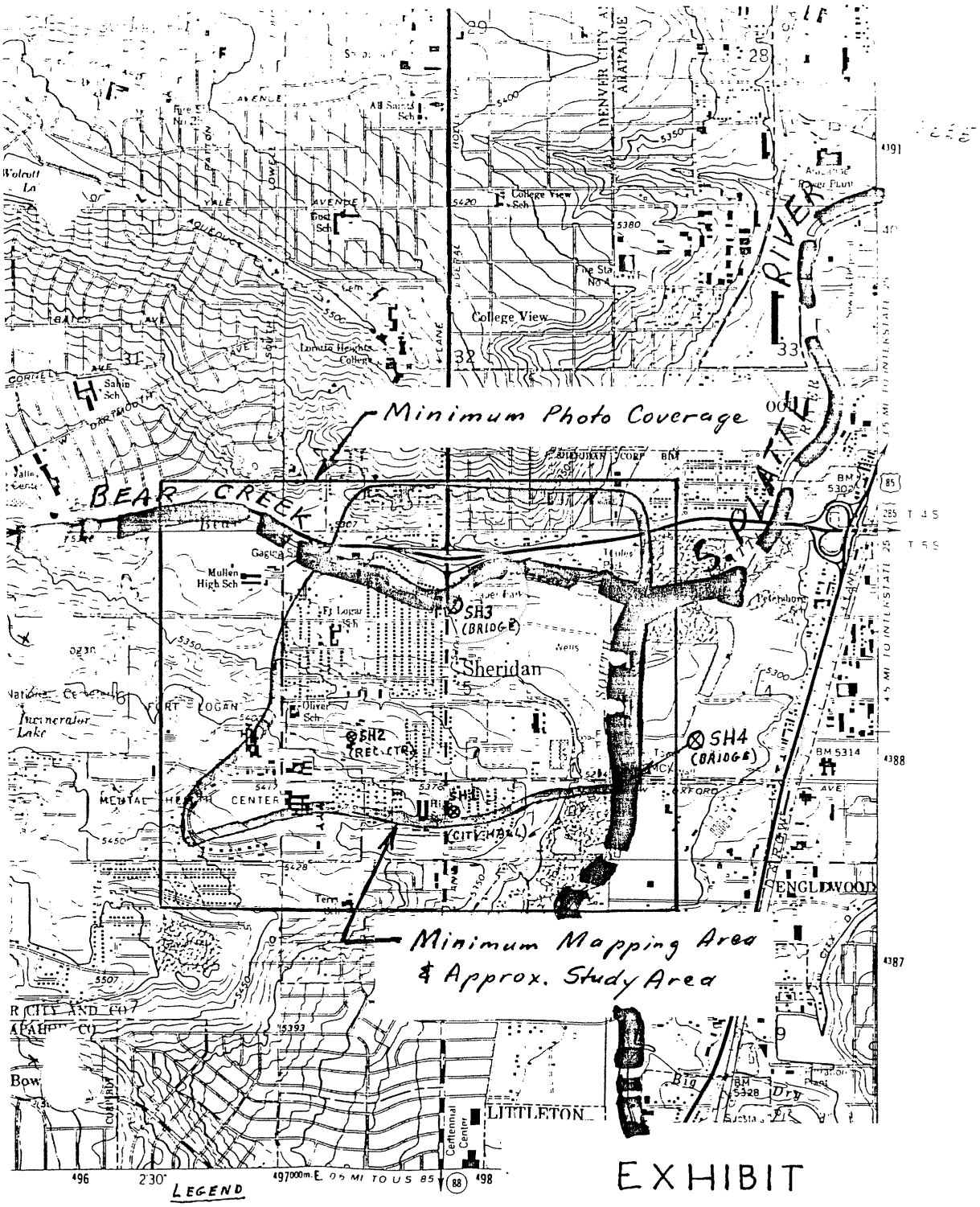

LEGEND

⊗ PERMENENT BRASS CAP MONUMENT

EXHIBIT

Sheridan & Vicinity
Drainage Study
Jan 1983

COLORADO LAND SURVEY MONUMENT RECORD

REPORT ONE MONUMENT ONLY ON THIS FORM

All items to be filled in by the Land Surveyor using black ink or typewriter. (Except)*

#36

1. TYPE OF MONUMENT (Check one) ☐ Section Corner ☐ Quarter Corner ☒ Bench mark ☐ Other _____

2. DESCRIPTION OF EVIDENCE FOUND, AND ORIGINAL RECORD CALL, IF KNOWN

Scale factor .9999837
Sea Level " .9997451
Combined " .9997288

3. DESCRIPTION OF MONUMENT AND/OR ACCESSORIES ESTABLISHED BY YOU TO PERPETUATE THE LOCATION OF THIS POINT. GIVE YOUR ESTIMATE OF POSITIONAL TOLERANCE IF NOT ORIGINAL, UNDISTURBED MONUMENT.

Date of Field Work April 5, 1983

SH-1 Set 2 1/4" Brass Cap in NE Cor of 2 ft high concrete housing for manhole at East side Federal Blvd. approx 650 ft. South of Oxford Av.

N - 658,687.819 } Colo. State Plane, Central zone
E - 2,134,459.898 } modified to 5500' elev.
ELEV 5393.78 - USGS MSL datum

UDFCD
SH-1

4. SKETCH SHOWING RELATIVE LOCATION OF MONUMENT AND REFERENCE POINTS. SHOW SUPPORTING AND/OR CONTRADICTORY EVIDENCE WHERE APPLICABLE.

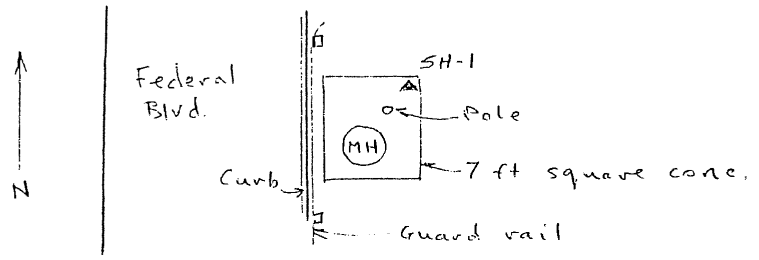

5. CERTIFICATION

This is to certify that I was in responsible charge of the surveying work described in this record and that to the best of my knowledge the information presented herein is true and correct.

Surveyor's Seal

RICHARD FRANCIS BARTON REGISTERED 9872 PROFESSIONAL ENGINEER & LAND SURVEYOR STATE OF COLORADO

Signature Richard F. Barton

Reg. No. 9872

Date April 20, 1983

6. LOCATION DIAGRAM

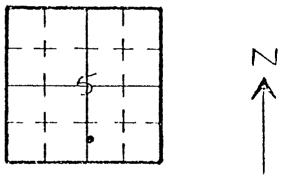

SCALE 1" = 1 Mile
• - Location of Monument

7. SEC. 5, T 5 S, R 68 W, 6 P.M.

8. COUNTY ARAPAHOE INDEX REF NO 7-V.6

COUNTY _____ INDEX REF. NO ___

*(Do not fill in)

Accepted for Filing

State Board of Registration for Professional Engineers and Land Surveyors:

By _____

Date _____

RECEIVED AT OFFICE OF THE COUNTY CLERK,

_____ COUNTY

By _____

Date _____

Record to be filed by Index Reference Number, numerically, then alphabetically, under appropriate Township, Range, and Meridian.

EFFECTIVE JULY 1, 1975

COLORADO LAND SURVEY MONUMENT RECORD

REPORT ONE MONUMENT ONLY ON THIS FORM

All items to be filled in by the Land Surveyor using black ink or typewriter. (Except)*

#37

1. TYPE OF MONUMENT (Check one)
   - [ ] Section Corner
   - [ ] Quarter Corner
   - [x] Bench mark
   - [ ] Other _____

2. DESCRIPTION OF EVIDENCE FOUND, AND ORIGINAL RECORD CALL, IF KNOWN

Scale factor .9999837
Sea Level " .9997451
Combined " .9997288

3. DESCRIPTION OF MONUMENT AND/OR ACCESSORIES ESTABLISHED BY YOU TO PERPETUATE THE LOCATION OF THIS POINT. GIVE YOUR ESTIMATE OF POSITIONAL TOLERANCE IF NOT ORIGINAL, UNDISTURBED MONUMENT.

Date of Field Work April 5, 1983

SH-2 Set 2½" Brass Cap in concrete floor of picnic area at West end of low wooden wall 11 feet east of small building (rest rooms), at Sheridan recreation Center
N - 660,227.245 } Colo. state plane, central zone
E - 2,132,960.609 } Modified to 5500' elev.
ELEV. 5369.86 - USGS MSL datum

UDFCD -1- SH-2

4. SKETCH SHOWING RELATIVE LOCATION OF MONUMENT AND REFERENCE POINTS. SHOW SUPPORTING AND/OR CONTRADICTORY EVIDENCE WHERE APPLICABLE.

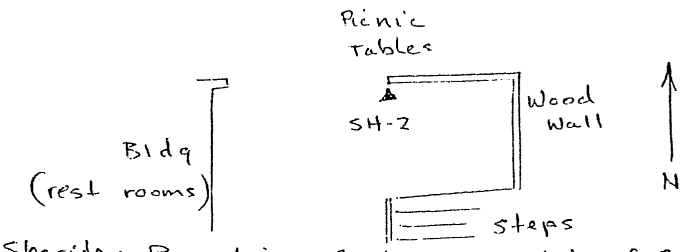

Sheridan Recreation Center, 900' No. of Oxford, 400' E. of tennis Court

5. CERTIFICATION
This is to certify that I was in responsible charge of the surveying work described in this record and that to the best of my knowledge the information presented herein is true and correct.

Surveyor's Seal

RICHARD FRANCIS BARTON REGISTERED 9872 PROFESSIONAL ENGINEER & LAND SURVEYOR STATE OF COLORADO

Signature Richard F. Barton

Reg. No. 9872

Date April 20, 1983

*(Do not fill in)

Accepted for Filing

State Board of Registration for Professional Engineers and Land Surveyors:

By _____

Date _____

RECEIVED AT OFFICE OF THE COUNTY CLERK;

_____ COUNTY

By _____

Date _____

Record to be filed by Index Reference Number, numerically, then alphabetically, under appropriate Township, Range, and Meridian.

6. LOCATION DIAGRAM

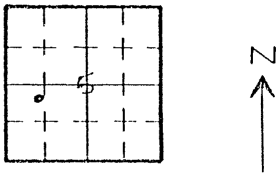

SCALE 1" = 1 Mile
• - Location of Monument

7. SEC. 5, T 5 S, R 68 W, 6 P.M.

8. COUNTY ~~ARAPAHOE~~ INDEX REF NO 6-W.

COUNTY _____ INDEX REF. NO ___

COLORADO LAND SURVEY MONUMENT RECORD

#38

REPORT ONE MONUMENT ONLY ON THIS FORM

All items to be filled in by the Land Surveyor using black ink or typewriter. (Except)*

1. TYPE OF MONUMENT (Check one) ▷ ☐ Section Corner ☐ Quarter Corner ☒ Bench mark ☐ Other _____

2. DESCRIPTION OF EVIDENCE FOUND, AND ORIGINAL RECORD CALL, IF KNOWN

Scale factor .9999837
Sea level " .9997451
Combined " .9997288

3. DESCRIPTION OF MONUMENT AND/OR ACCESSORIES ESTABLISHED BY YOU TO PERPETUATE THE LOCATION OF THIS POINT. GIVE YOUR ESTIMATE OF POSITIONAL TOLERANCE IF NOT ORIGINAL, UNDISTURBED MONUMENT.

Date of Field Work April 5, 1983

SH-3 Set 2¼" Brass Cap in SW wingwall of bridge at Federal Blvd. & Bear Creek.

N - 662,247.794 } Colo. State Plane, Central Zone
E - 2,134,385.978 } Modified to 5500' elev.

ELEV. 5300.03 - USGS MSL datum

UDFCD
SH 3

4. SKETCH SHOWING RELATIVE LOCATION OF MONUMENT AND REFERENCE POINTS. SHOW SUPPORTING AND/OR CONTRADICTORY EVIDENCE WHERE APPLICABLE.

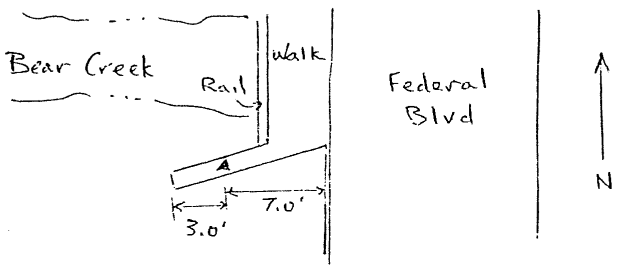

5. CERTIFICATION

This is to certify that I was in responsible charge of the surveying work described in this record and that to the best of my knowledge the information presented herein is true and correct.

Surveyor's Seal

RICHARD FRANCIS BARTON
9872
STATE OF COLORADO

Signature Richard F. Barton

Reg. No. 9872

Date April 20, 1983

6. LOCATION DIAGRAM

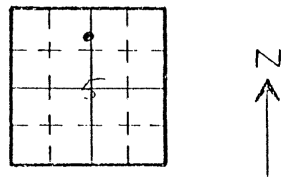

SCALE 1" = 1 Mile
• = Location of Monument

7. SEC. 5, T 5S, R 68W, 6 P.M.

8. COUNTY ARAPAHOE INDEX REF. NO 7-Y.

COUNTY _____ INDEX REF. NO ___

*(Do not fill in)

Accepted for Filing

State Board of Registration for Professional Engineers and Land Surveyors:

By _____

Date _____

RECEIVED AT OFFICE OF THE COUNTY CLERK;

_____ COUNTY

By _____

Date _____

Record to be filed by Index Reference Number, numerically, then alphabetically, under appropriate Township, Range, and Meridian.

COLORADO LAND SURVEY MONUMENT RECORD

REPORT ONE MONUMENT ONLY ON THIS FORM

All items to be filled in by the Land Surveyor using black ink or typewriter. (Except)*

1. TYPE OF MONUMENT (Check one) ☐ Section Corner ☐ Quarter Corner ☒ Bench mark #39 ☐ Other _____

2. DESCRIPTION OF EVIDENCE FOUND, AND ORIGINAL RECORD CALL, IF KNOWN

Scale factor .9999837
Sea Level " .9997451
Combined " .99972-88

3. DESCRIPTION OF MONUMENT AND/OR ACCESSORIES ESTABLISHED BY YOU TO PERPETUATE THE LOCATION OF THIS POINT. GIVE YOUR ESTIMATE OF POSITIONAL TOLERANCE IF NOT ORIGINAL, UNDISTURBED MONUMENT.

Date of Field Work April 5 1983

SH-4 Brass Cap 2¼" set in NE wingwall of bridge at Oxford Ave & S. Platte River.
N - 659,380.501 } Colo. State Plane, Central Zone
E - 2137,388.923 } Modified to 5500' elev.
ELEV 5292.14 - USGS MSL datum

UDFCD
SH-4

4. SKETCH SHOWING RELATIVE LOCATION OF MONUMENT AND REFERENCE POINTS. SHOW SUPPORTING AND/OR CONTRADICTORY EVIDENCE WHERE APPLICABLE.

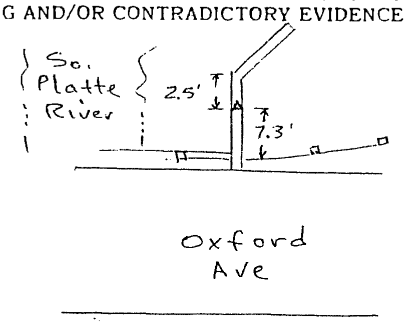

5. CERTIFICATION

This is to certify that I was in responsible charge of the surveying work described in this record and that to the best of my knowledge the information presented herein is true and correct.

Surveyor's Seal



Signature Richard F. Barton

Reg. No. 9872

Date April 20, 1983

6. LOCATION DIAGRAM

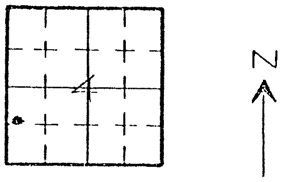

SCALE 1" = 1 Mile
• = Location of Monument

7. SEC. 4, T 5 S, R 68 W, 6 P.M.

8. COUNTY ARAPAHOE INDEX REF NO 9.2-W
COUNTY _____ INDEX REF NO ___

*(Do not fill in)

Accepted for Filing

State Board of Registration for Professional Engineers and Land Surveyors:

By _____

Date _____

RECEIVED AT OFFICE OF THE COUNTY CLERK,

_____ COUNTY

By _____

Date _____

Record to be filed by Index Reference Number, numerically, then alphabetically, under appropriate Township, Range, and Meridian.

Bill —
For measurement
book.
B —

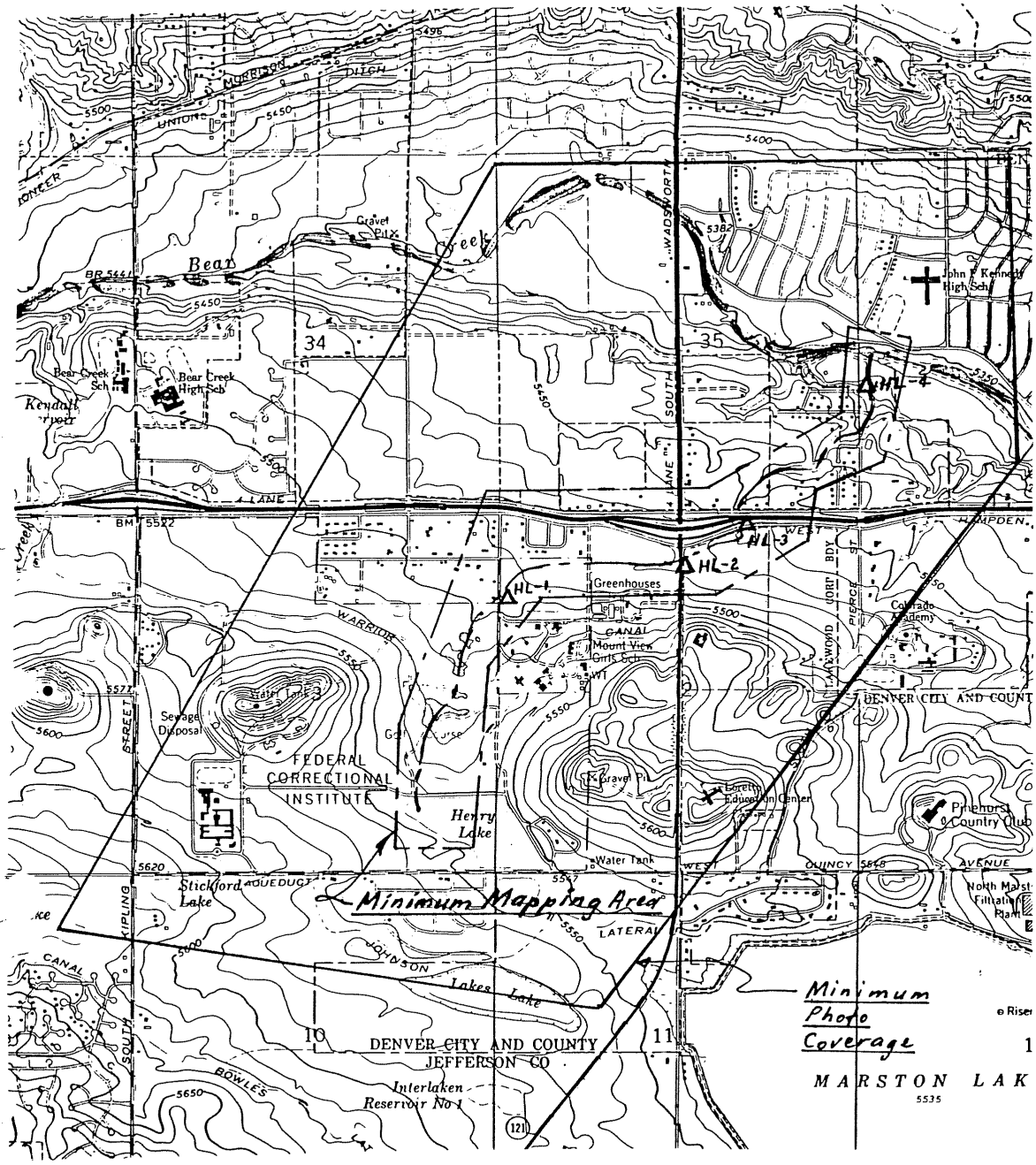

EXHIBIT
HENRY'S LAKE
MAJOR DRAINAGE
APRIL 1982

EFFECTIVE JULY 1, 1975

COLORADO LAND SURVEY MONUMENT RECORD

REPORT ONE MONUMENT ONLY ON THIS FORM

All items to be filled in by the Land Surveyor using black ink or typewriter. (Except)*

#40

1. TYPE OF MONUMENT (Check one) ▷ ☐ Section Corner ☐ Bench mark ☐ Quarter Corner ☒ Other _____

2. DESCRIPTION OF EVIDENCE FOUND, AND ORIGINAL RECORD CALL, IF KNOWN

3. DESCRIPTION OF MONUMENT AND/OR ACCESSORIES ESTABLISHED BY YOU TO PERPETUATE THE LOCATION OF THIS POINT. GIVE YOUR ESTIMATE OF POSITIONAL TOLERANCE IF NOT ORIGINAL, UNDISTURBED MONUMENT.

Date of Field Work 8-1-82

2" BRASS CAP SET IN CONC-30" IN GROUND, -.2' ABOVE GROUND. STAMPED U.D.F.C.D. HL-1

N 661,930.771 E. 2,115,432.778 ELEV. 5498.84

4. SKETCH SHOWING RELATIVE LOCATION OF MONUMENT AND REFERENCE POINTS. SHOW SUPPORTING AND/OR CONTRADICTORY EVIDENCE WHERE APPLICABLE.

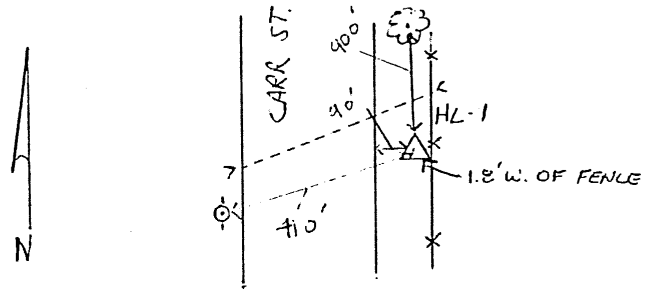

5. CERTIFICATION

This is to certify that I was in responsible charge of the surveying work described in this record and that to the best of my knowledge the information presented herein is true and correct.

Surveyor's Seal

RICHARD FRANCIS BARTON REGISTERED 9872 STATE OF COLORADO

Signature Richard F. Barton

Reg. No. 9872

Date August 25, 1982

6. LOCATION DIAGRAM

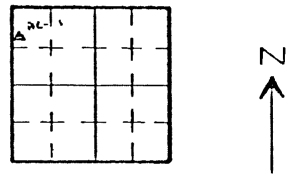

SCALE 1" = 1 Mile
• = Location of Monument

7. SEC. 2, T 5S, R 69W, 6TH P.M.

8. COUNTY JEFFERSON INDEX REF. NO 17.2-1

COUNTY _____ INDEX REF. NO ___

*(Do not fill in)

Accepted for Filing

State Board of Registration for Professional Engineers and Land Surveyors:

By _____

Date _____

RECEIVED AT OFFICE OF THE COUNTY CLERK;

_____ COUNTY

By _____

Date _____

Record to be filed by Index Reference Number, numerically, then alphabetically, under appropriate Township, Range, and Meridian.

Department of Regulatory Agencies
PROFESSIONAL ENGINEERS AND LAND SURVEYORS BOARD, 127 State Services Building, 1525 Sherman Street, Denver, Colorado 80203

EFFECTIVE JULY 1, 1975

COLORADO LAND SURVEY MONUMENT RECORD

REPORT ONE MONUMENT ONLY ON THIS FORM

#41

All items to be filled in by the Land Surveyor using black ink or typewriter. (Except)*

1. TYPE OF MONUMENT (Check one) ▶ ☐ Section Corner ☐ Bench mark ☐ Quarter Corner ☒ Other _____

2. DESCRIPTION OF EVIDENCE FOUND, AND ORIGINAL RECORD CALL, IF KNOWN

3. DESCRIPTION OF MONUMENT AND/OR ACCESSORIES ESTABLISHED BY YOU TO PERPETUATE THE LOCATION OF THIS POINT. GIVE YOUR ESTIMATE OF POSITIONAL TOLERANCE IF NOT ORIGINAL, UNDISTURBED MONUMENT.

Date of Field Work 8-1-82

2" BRASS CAP SET IN CONC. SIDEWALK.
STAMPED U.D.F.C.D. HL-2
N. 662,317.421 E 2,117,911.764 ELEV. 5486.12

4. SKETCH SHOWING RELATIVE LOCATION OF MONUMENT AND REFERENCE POINTS. SHOW SUPPORTING AND/OR CONTRADICTORY EVIDENCE WHERE APPLICABLE.

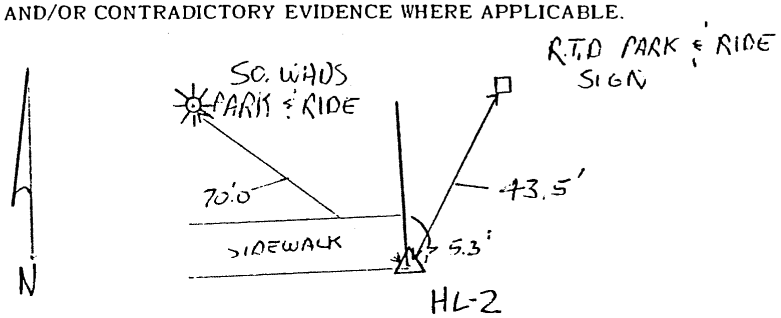

5. CERTIFICATION

This is to certify that I was in responsible charge of the surveying work described in this record and that to the best of my knowledge the information presented herein is true and correct.

Surveyor's Seal

RICHARD FRANCIS BARTON REGISTERED 9872 PROFESSIONAL ENGINEER & LAND SURVEYOR STATE OF COLORADO

Signature Richard F. Barton

Reg. No. 9872

Date August 25, 1982

6. LOCATION DIAGRAM

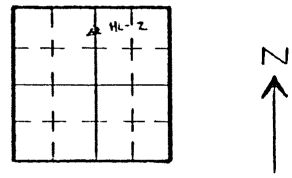

SCALE 1" = 1 Mile
• = Location of Monument

7. SEC. 2, T 5S, R 69W, 6TH P.M.

8. COUNTY JEFFERSON INDEX REF. NO. 19-Y.5

COUNTY _____ INDEX REF. NO ____

*(Do not fill in)

Accepted for Filing

State Board of Registration for Professional Engineers and Land Surveyors:

By _____

Date _____

RECEIVED AT OFFICE OF THE COUNTY CLERK:

_____ COUNTY

By _____

Date _____

Record to be filed by Index Reference Number, numerically, then alphabetically, under appropriate Township, Range, and Meridian.

EFFECTIVE JULY 1, 1975

COLORADO LAND SURVEY MONUMENT RECORD

REPORT ONE MONUMENT ONLY ON THIS FORM

#42

All items to be filled in by the Land Surveyor using black ink or typewriter. (Except)*

1. TYPE OF MONUMENT (Check one) ▷ ☐ Section Corner ☐ Bench mark ☐ Quarter Corner ☒ Other _____

2. DESCRIPTION OF EVIDENCE FOUND, AND ORIGINAL RECORD CALL, IF KNOWN

3. DESCRIPTION OF MONUMENT AND/OR ACCESSORIES ESTABLISHED BY YOU TO PERPETUATE THE LOCATION OF THIS POINT. GIVE YOUR ESTIMATE OF POSITIONAL TOLERANCE IF NOT ORIGINAL, UNDISTURBED MONUMENT.

Date of Field Work 8-10-82

2" BRASS CAP SET IN TOP OF CURB
STAMPED U.D.F.C.D. HL-3
N. 663,028.252 E. 2,119,394.284 ELEV. 5459.23

4. SKETCH SHOWING RELATIVE LOCATION OF MONUMENT AND REFERENCE POINTS. SHOW SUPPORTING AND/OR CONTRADICTORY EVIDENCE WHERE APPLICABLE.

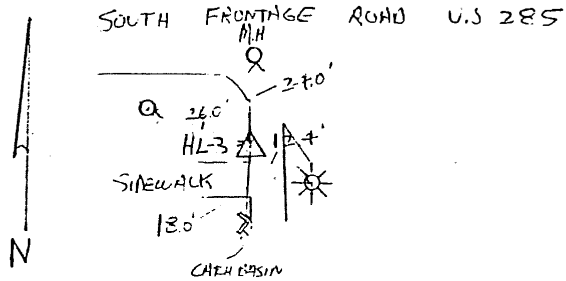

5. CERTIFICATION

This is to certify that I was in responsible charge of the surveying work described in this record and that to the best of my knowledge the information presented herein is true and correct.

Surveyor's Seal

Signature Richard F. Barton

Reg. No. 9872

Date August 25, 1982

*(Do not fill in)

Accepted for Filing

State Board of Registration for Professional Engineers and Land Surveyors:

By _____

Date _____

RECEIVED AT OFFICE OF THE COUNTY CLERK.

_____ COUNTY

By _____

Date _____

Record to be filed by Index Reference Number, numerically, then alphabetically, under appropriate Township, Range, and Meridian.

6. LOCATION DIAGRAM

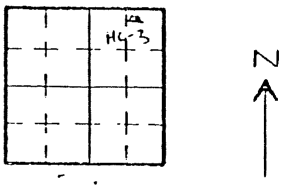

SCALE 1" = 1 Mile
• - Location of Monument

7. SEC. 2, T 5S, R 69W, 6TH P.M.

8. COUNTY JEFFERSON INDEX REF. NO 20.1-Y.1

COUNTY _____ INDEX REF. NO ___

COLORADO LAND SURVEY MONUMENT RECORD

#43

REPORT ONE MONUMENT ONLY ON THIS FORM

All items to be filled in by the Land Surveyor using black ink or typewriter. (Except)*

1. TYPE OF MONUMENT (Check one) ▷ ☐ Section Corner ☐ Quarter Corner ☐ Bench mark ☒ Other _____

2. DESCRIPTION OF EVIDENCE FOUND, AND ORIGINAL RECORD CALL, IF KNOWN

3. DESCRIPTION OF MONUMENT AND/OR ACCESSORIES ESTABLISHED BY YOU TO PERPETUATE THE LOCATION OF THIS POINT. GIVE YOUR ESTIMATE OF POSITIONAL TOLERANCE IF NOT ORIGINAL, UNDISTURBED MONUMENT.

Date of Field Work 8-1-82

2" BRASS CAP SET IN CONC. - 3.0' IN GROUND - .2' ABOVE GROUND. STAMPED U.D.F.C.D. HL-4

N. 665,526.104 E. 2,120,808.700 ELEV. 5368.10

4. SKETCH SHOWING RELATIVE LOCATION OF MONUMENT AND REFERENCE POINTS. SHOW SUPPORTING AND/OR CONTRADICTORY EVIDENCE WHERE APPLICABLE.

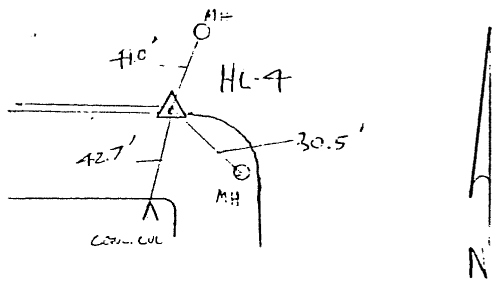

5. CERTIFICATION

This is to certify that I was in responsible charge of the surveying work described in this record and that to the best of my knowledge the information presented herein is true and correct.

Surveyor's Seal

Signature Richard F Barton

Reg. No. 9872

Date August 25, 1982

6. LOCATION DIAGRAM

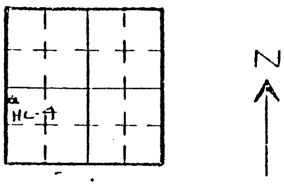

SCALE 1" = 1 Mile

• - Location of Monument

7. SEC. 36, T 4S, R 69W, 6TH P.M.

8. COUNTY JEFFERSON INDEX REF. NO. 21.2-B.8

COUNTY _____ INDEX REF. NO. ___

*(Do not fill in)

Accepted for Filing

State Board of Registration for Professional Engineers and Land Surveyors:

By _____

Date _____

RECEIVED AT OFFICE OF THE COUNTY CLERK:

_____ COUNTY

By _____

Date _____

Record to be filed by Index Reference Number, numerically, then alphabetically, under appropriate Township, Range, and Meridian.

1-12 R1 JULY 1, 1975

COLORADO LAND SURVEY MONUMENT RECORD

REPORT ONE MONUMENT ONLY ON THIS FORM

~~47~~ 44

All items to be filled in by the Land Surveyor using black ink or typewriter. (Except)*

1. TYPE OF MONUMENT (Check one) ▷ ☐ Section Corner ☐ Bench mark ☐ Quarter Corner ☒ Other CONTROL STATION URBAN DRAINAGE & FLOOD CONTROL DISTRICT

2. DESCRIPTION OF EVIDENCE FOUND, AND ORIGINAL RECORD CALL, IF KNOWN

3. DESCRIPTION OF MONUMENT AND/OR ACCESSORIES ESTABLISHED BY YOU TO PERPETUATE THE LOCATION OF THIS POINT. GIVE YOUR ESTIMATE OF POSITIONAL TOLERANCE IF NOT ORIGINAL, UNDISTURBED MONUMENT.

Date of Field Work 4-4-78

SET 2 1/2" BRASS DISK IN CONCRETE PROJECTING 2" ABOVE GROUND. STAMPED

UD FCD
3207-2

4. SKETCH SHOWING RELATIVE LOCATION OF MONUMENT AND REFERENCE POINTS. SHOW SUPPORTING AND/OR CONTRADICTORY EVIDENCE WHERE APPLICABLE.

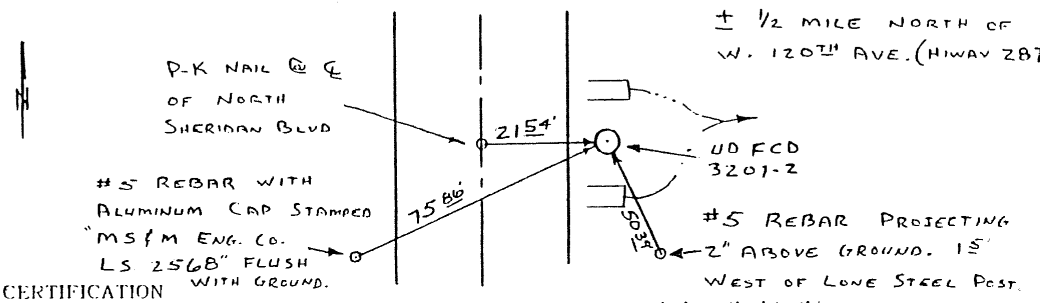

5. CERTIFICATION

This is to certify that I was in responsible charge of the surveying work described in this record and that to the best of my knowledge the information presented herein is true and correct.

Surveyor's Seal

Signature

Reg. No.

Date

6. LOCATION DIAGRAM

FROM BROOMFIELD 3207 UPDATE

N. 760,878.80
E. 2025531.97
ELEV. 5297.16

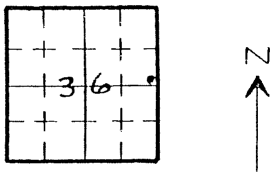

SCALE 1" = 1 Mile

• Location of Monument

7. SEC. 36, T 1S, R 69W, 6TH P.M.

8. COUNTY BOULDER INDEX REF. NO C-05 24.95

COUNTY _____ INDEX REF. NO _____

*(Do not fill in)

Accepted for Filing

State Board of Registration for Professional Engineers and Land Surveyors:

By

Date

RECEIVED AT OFFICE OF THE COUNTY CLERK;

_____ COUNTY

By

Date

Record to be filed by Index Reference Number, numerically, then alphabetically, under appropriate Township, Range, and Meridian.

L.S.-12 R1 JULY 1, 1975

COLORADO LAND SURVEY MONUMENT RECORD

REPORT ONE MONUMENT ONLY ON THIS FORM

All items to be filled in by the Land Surveyor using black ink or typewriter. (Except)*

#45

1. TYPE OF MONUMENT (Check one)
   - ☐ Section Corner
   - ☐ Quarter Corner
   - ☐ Bench mark
   - ☒ Other CONTROL STATION URBAN DRAINAGE & FLOOD CONTROL DISTRICT

2. DESCRIPTION OF EVIDENCE FOUND, AND ORIGINAL RECORD CALL, IF KNOWN

3. DESCRIPTION OF MONUMENT AND/OR ACCESSORIES ESTABLISHED BY YOU TO PERPETUATE THE LOCATION OF THIS POINT. GIVE YOUR ESTIMATE OF POSITIONAL TOLERANCE IF NOT ORIGINAL, UNDISTURBED MONUMENT.

   Date of Field Work 4-4-78

   SET 2 1/2" BRASS DISK IN CONCRETE PROJECTING 2" ABOVE GROUND. STAMPED UD FCD 3207-1

4. SKETCH SHOWING RELATIVE LOCATION OF MONUMENT AND REFERENCE POINTS. SHOW SUPPORTING AND/OR CONTRADICTORY EVIDENCE WHERE APPLICABLE.

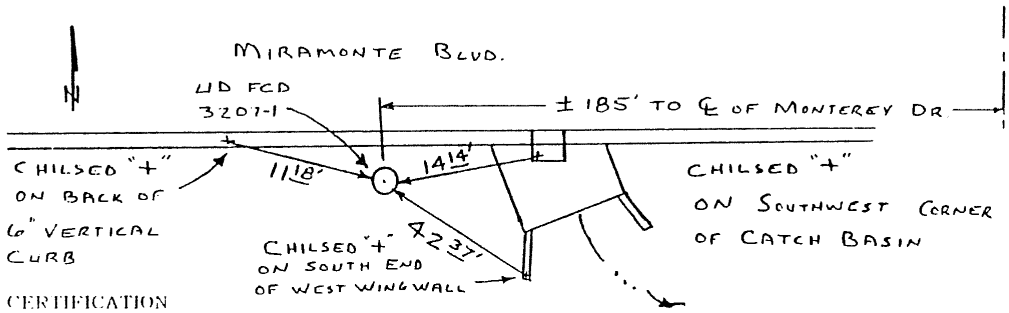

5. CERTIFICATION

   This is to certify that I was in responsible charge of the surveying work described in this record and that to the best of my knowledge the information presented herein is true and correct.

   Surveyor's Seal

   Signature

   Reg. No.

   Date

6. LOCATION DIAGRAM

   FROM BROOMFIELD 3207 UPDATE

   N. 764,874.49
   E. 2119601.888
   ELEV. 5373.97

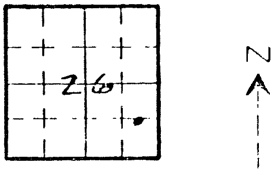

SCALE 1" = 1 Mile

• Location of Monument

7. SEC. 26, T. 1-S., R. 69-W., 6TH P.M.

8. COUNTY BOULDER INDEX REF NO 20.4 E.9

   COUNTY _____ INDEX REF NO _____

*(Do not fill in)

Accepted for Filing

State Board of Registration for Professional Engineers and Land Surveyors:

By

Date

RECEIVED AT OFFICE OF THE COUNTY CLERK;

_____ COUNTY

By

Date

Record to be filed by Index Reference Number, numerically, then alphabetically, under appropriate Township, Range, and Meridian.

REVISED JULY 1, 1975

COLORADO LAND SURVEY MONUMENT RECORD

REPORT ONE MONUMENT ONLY ON THIS FORM

#46

All items to be filled in by the Land Surveyor using black ink or typewriter. (Except)*

1. TYPE OF MONUMENT (Check one) ▷ ☐ Section Corner ☐ Quarter Corner ☐ Bench mark ☒ Other CONTROL STATION URBAN DRAINAGE & FLOOD CONTROL DISTRICT

2. DESCRIPTION OF EVIDENCE FOUND, AND ORIGINAL RECORD CALL, IF KNOWN

3. DESCRIPTION OF MONUMENT AND/OR ACCESSORIES ESTABLISHED BY YOU TO PERPETUATE THE LOCATION OF THIS POINT. GIVE YOUR ESTIMATE OF POSITIONAL TOLERANCE IF NOT ORIGINAL, UNDISTURBED MONUMENT.

Date of Field Work 4-4-78

SET 2½" BRASS DISK IN CONCRETE PROJECTING 2" ABOVE GROUND STAMPED.

UD FCD
3207-3

4. SKETCH SHOWING RELATIVE LOCATION OF MONUMENT AND REFERENCE POINTS. SHOW SUPPORTING AND/OR CONTRADICTORY EVIDENCE WHERE APPLICABLE.

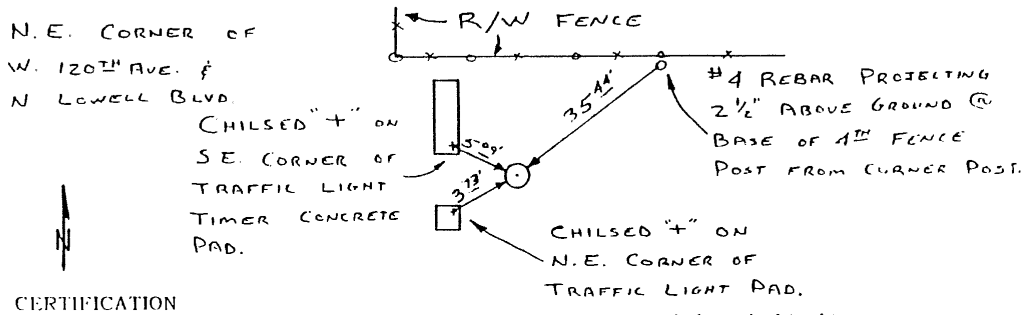

5. CERTIFICATION

This is to certify that I was in responsible charge of the surveying work described in this record and that to the best of my knowledge the information presented herein is true and correct.

Surveyor's Seal

Signature

Reg. No

Date

6. LOCATION DIAGRAM

FROM BROOMFIELD 3207 UPDATE
N. 753231.22
E. 2130824.21
ELEV. 5246.19

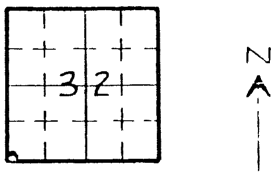

SCALE 1" = 1 Mile
● Location of Monument

7. SEC. 32, T-1-S, R-68-W, 6TH P.M.

8. COUNTY BOULDER INDEX REF NO 5.05 9.05

COUNTY _____ INDEX REF NO ____

*(Do not fill in)

Accepted for Filing

State Board of Registration for Professional Engineers and Land Surveyors:

By

Date

RECEIVED AT OFFICE OF THE COUNTY CLERK;

_____ COUNTY

By

Date

Record to be filed by Index Reference Number, numerically, then alphabetically, under appropriate Township, Range, and Meridian.

47

LS-12 R1 JULY 1, 1970

COLORADO LAND SURVEY MONUMENT RECORD

REPORT ONE MONUMENT ONLY ON THIS FORM

All items to be filled in the Land Surveyor using black ink or type er. (Except)* #47

1. TYPE OF MONUMENT (Check one) ▶ ☐ Section Corner ☐ Quarter Corner ☐ Bench mark ☒ Other _____

2. DESCRIPTION OF EVIDENCE FOUND, AND ORIGINAL RECORD CALL, IF KNOWN

ML-3 SET 3 1/4" ALUM CAP W/MAGNET ON 1" x 36" SHAFT IN CONC. - UP OR' STAMPED "U.D.-FCD ML-3 R.L.S. 12111"

COLO. STATE PLANE COORDS. MODIFIED TO 5500' ABOVE MSL (CENTRAL ZONE)
N-656,682.925
E-2,117,777.710
ELEV. (USGS MSL DATUM) = 5393.34'

3. DESCRIPTION OF MONUMENT AND/OR ACCESSORIES ESTABLISHED BY YOU TO PERPETUATE THE LOCATION OF THIS POINT. GIVE YOUR ESTIMATE OF POSITIONAL TOLERANCE IF NOT ORIGINAL, UNDISTURBED MONUMENT.

Date of Field Work JULY 3, 1978

4. SKETCH SHOWING RELATIVE LOCATION OF MONUMENT AND REFERENCE POINTS. SHOW SUPPORTING AND/OR CONTRADICTORY EVIDENCE WHERE APPLICABLE.



5. CERTIFICATION

This is to certify that I was in responsible charge of the surveying work described in this record and that to the best of my knowledge the information presented herein is true and correct.

Surveyor's Seal

JAN RICHARD PYLE REGISTERED 12111 LAND SURVEYOR STATE OF COLORADO

Signature Jan Richard Pyle

Reg. No. 12111

Date JULY 7, 1978
78113

6. LOCATION DIAGRAM

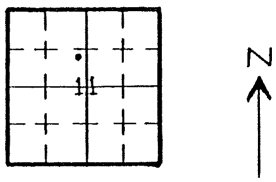

SCALE 1" = 1 Mile
• = Location of Monument

7. SEC. 11, T 5-S, R 69-W, 6TH P.M.

8. COUNTY DENVER INDEX REF. NO. 188-78
COUNTY _____ INDEX REF. NO. _____

*(Do not fill in)

Accepted for Filing

State Board of Registration for Professional Engineers and Land Surveyors:

By _____

Date _____

RECEIVED AT OFFICE OF THE COUNTY CLERK;

_____ COUNTY

By _____

Date _____

Record to be filed by Index Reference Number, numerically, then alphabetically, under appropriate Township, Range, and Meridian.

48

LS-12 R1 JULY 1, 1970

COLORADO LAND SURVEY MONUMENT RECORD

REPORT ONE MONUMENT ONLY ON THIS FORM

All items to be filled in by the Land Surveyor using black ink or typewriter. (Except)*

#48

1. TYPE OF MONUMENT (Check one) ▶ ☐ Section Corner ☐ Bench mark ☐ Quarter Corner ☒ Other _____

2. DESCRIPTION OF EVIDENCE FOUND, AND ORIGINAL RECORD CALL, IF KNOWN

ML-2 SET 3¼" ALUM. CAP W/MAGNET ON 1" X 36" SHAFT IN CONC. - UP 0.2'. STAMPED "U.D.-F.C.D ML-2 R.L.S. 12111"
COLO. STATE PLANE COORDS. MODIFIED TO 5500' ABOVE MSL (CENTRAL ZONE)
N - 658,054.984
E - 2,183,755.223

ELEV. (USGS MSL DATUM) - 5488.37

3. DESCRIPTION OF MONUMENT AND/OR ACCESSORIES ESTABLISHED BY YOU TO PERPETUATE THE LOCATION OF THIS POINT. GIVE YOUR ESTIMATE OF POSITIONAL TOLERANCE IF NOT ORIGINAL, UNDISTURBED MONUMENT.

Date of Field Work JULY 3, 1978

4. SKETCH SHOWING RELATIVE LOCATION OF MONUMENT AND REFERENCE POINTS. SHOW SUPPORTING AND/OR CONTRADICTORY EVIDENCE WHERE APPLICABLE.

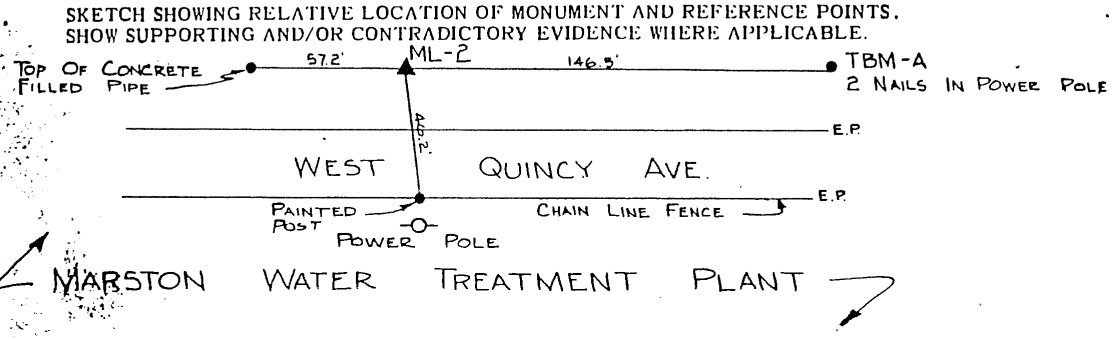

5. CERTIFICATION

This is to certify that I was in responsible charge of the surveying work described in this record and that to the best of my knowledge the information presented herein is true and correct.

Surveyor's Seal

JAY RICHARD PYLE REGISTERED 12111 LAND SURVEYOR STATE OF COLORADO

Signature Jay Richard Pyle

Reg. No. 12111

Date JULY 5, 1978

78113

6. LOCATION DIAGRAM

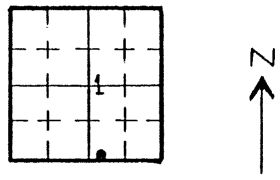

SCALE 1" = 1 Mile

● = Location of Monument

7. SEC. 1, T 5-S, R 69 W, 6th P.M.

8. COUNTY DENVER INDEX REF. NO. 23A-V

COUNTY _____ INDEX REF. NO. _____

*(Do not fill in)

Accepted for Filing

State Board of Registration for Professional Engineers and Land Surveyors:

By _____

Date _____

RECEIVED AT OFFICE OF THE COUNTY CLERK;

_____ COUNTY

By _____

Date _____

Record to be filed by Index Reference Number, numerically, then alphabetically, under appropriate Township, Range, and Meridian.

49

S.)2 R1 JULY 1, 1970.

COLORADO LAND SURVEY MONUMENT RECORD

REPORT ONE MONUMENT ONLY ON THIS FORM

All items to be filled in the Land Surveyor using black ink or typewriter. (Except)*

#49

1. TYPE OF MONUMENT (Check one) ▶ ☐ Section Corner ☐ Quarter Corner ☐ Bench mark ☒ Other

2. DESCRIPTION OF EVIDENCE FOUND, AND ORIGINAL RECORD CALL, IF KNOWN

ML-1 SET 3¼" ALUM. CAP W/MAGNET ON 1"X36" SHAFT IN CONC. - UP 02'. STAMPED "U.D.-F.C.D ML-1 R.L.S. 12111" COLO. STATE PLANE COORDS MODIFIED TO 5500' ABOVE MSL (CENTRAL ZONE)

N - 661,993.164
E - 2,127,819.746

ELEV. (USGS MSL DATUM) = 5393.34'

3. DESCRIPTION OF MONUMENT AND/OR ACCESSORIES ESTABLISHED BY YOU TO PERPETUATE THE LOCATION OF THIS POINT. GIVE YOUR ESTIMATE OF POSITIONAL TOLERANCE IF NOT ORIGINAL, UNDISTURBED MONUMENT.

Date of Field Work JULY 3, 1978

4. SKETCH SHOWING RELATIVE LOCATION OF MONUMENT AND REFERENCE POINTS. SHOW SUPPORTING AND/OR CONTRADICTORY EVIDENCE WHERE APPLICABLE.

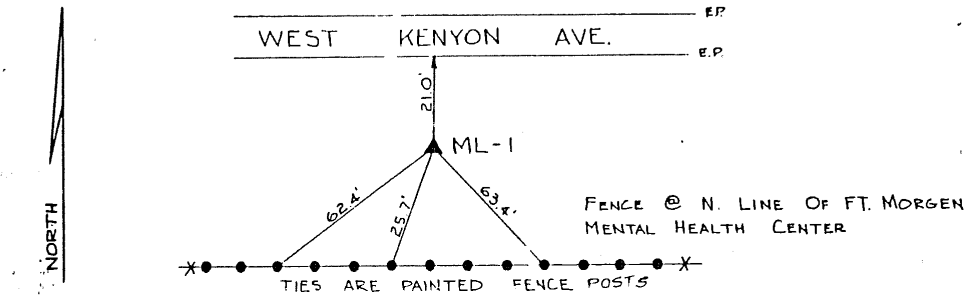

5. CERTIFICATION

This is to certify that I was in responsible charge of the surveying work described in this record and that to the best of my knowledge the information presented herein is true and correct.

Surveyor's Seal

Signature Jan Richard Kyle

Reg. No. 12111

Date JULY 5, 1978

78113

6. LOCATION DIAGRAM

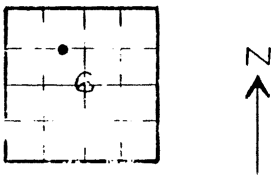

SCALE = 1 Mile

• = Location of Monument

7. SEC. 6, T 5-S, R 68W, 6th P.M.

8. COUNTY DENVER INDEX REF. NO. 25-Y

COUNTY _____ INDEX REF. NO. _____

*(Do not fill in)

Accepted for Filing

State Board of Registration for Professional Engineers and Land Surveyors:

By _____

Date _____

RECEIVED AT OFFICE OF THE COUNTY CLERK;

_____ COUNTY

By _____

Date _____

Record to be filed by Index Reference Number, numerically, then alphabetically, under appropriate Township, Range and Meridian.

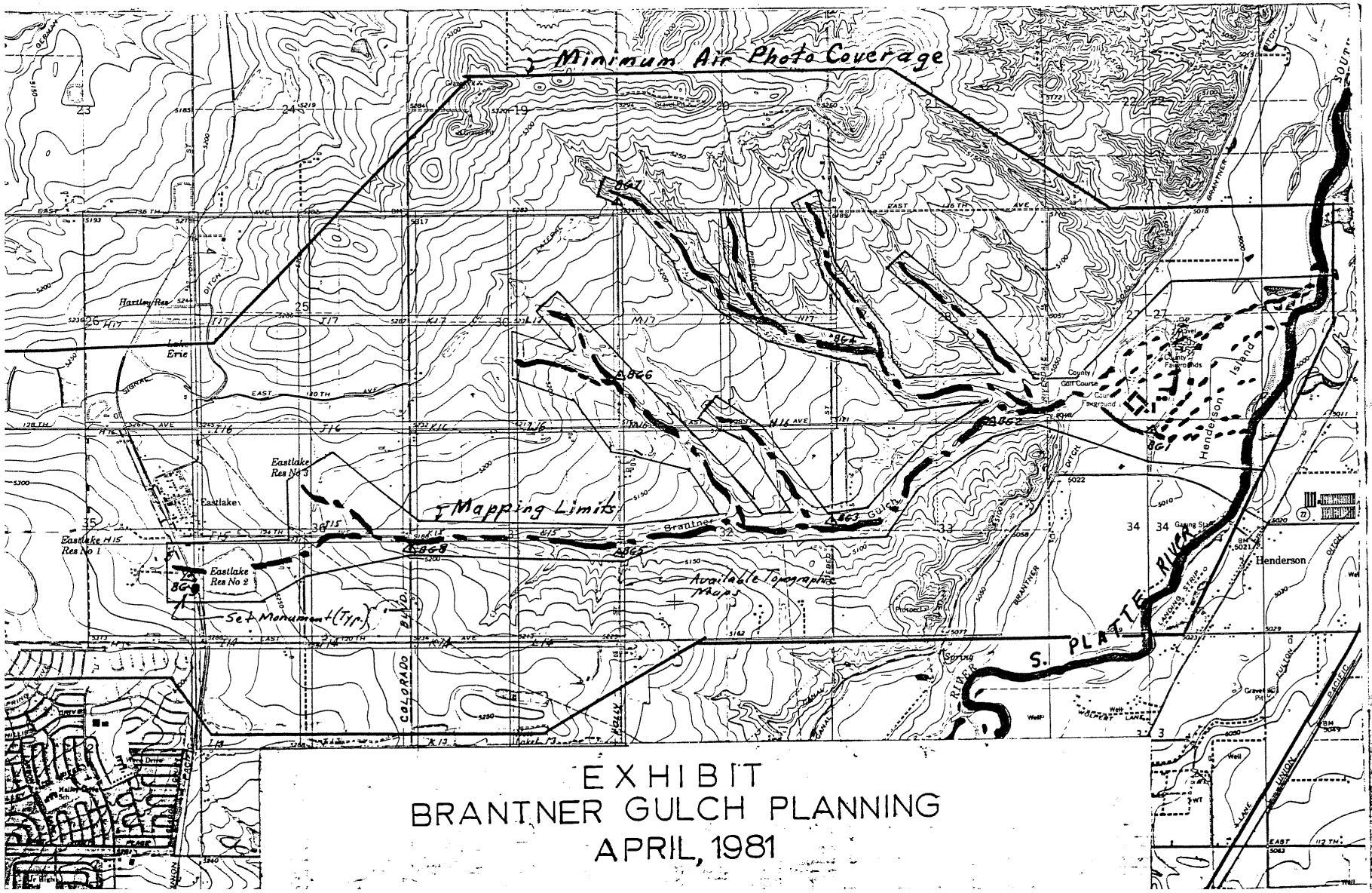
Minimum Air Photo Coverage
Mapping Limits
Available Topographic Maps
Set Monument (Typ.)
Eastlake Res No 3
Eastlake Res No 2
Eastlake H15 Res No 1
Eastlake
Hartley Res
Lake Erie
Brantner Gulch
S. PLATTE RIVER
Henderson
Henderson Island
County Golf Course
County Fairgrounds
Gaging Sta
Gravel Pit
Well
Spring
COLORADO BLVD
HOLLY
BRIGHTON
BRANTNER
EAST 120 TH AVE
EAST 128 TH AVE
EAST 124 TH AVE
EAST 112 TH AVE
EAST 96 TH AVE
UNION
KULLOR
LAKE
PIERCE
SIGNAL
DITCH
Ditch
Drive
Mailing Office
Sch
Place
Road
Gulch
Creek
Canal
Hotel
Hundeed Pit
Landing Strip
Wildcraft Lake
Wet Lake
Wet
WT
BM
5022
5029
5043
5050
5058
5077
5162
5200
5250
5300
5340
5011
5018
5057
5100
5150
5250
5281
5284
5289
5293
5317
5185
5219
5244
5261
5272
5281
5283
5291
5300
5350
5400
5450
5500
5550
5600
5650
5700
5750
5800
5850
5900
5950
6000
6050
6100
6150
6200
6250
6300
6350
6400
6450
6500
6550
6600
6650
6700
6750
6800
6850
6900
6950
7000
7050
7100
7150
7200
7250

50 634.3.8

LS-12 R1 JULY 1, 1975

COLORADO LAND SURVEY MONUMENT RECORD

REPORT ONE MONUMENT ONLY ON THIS FORM

All items to be filled in by the Land Surveyor using black ink or typewriter. (Except)*

#50

1. TYPE OF MONUMENT (Check one)
   - ☐ Section Corner
   - ☐ Quarter Corner
   - ☐ Bench mark
   - ☒ Other: Control Mon.

2. DESCRIPTION OF EVIDENCE FOUND, AND ORIGINAL RECORD CALL, IF KNOWN

3. DESCRIPTION OF MONUMENT AND/OR ACCESSORIES ESTABLISHED BY YOU TO PERPETUATE THE LOCATION OF THIS POINT. GIVE YOUR ESTIMATE OF POSITIONAL TOLERANCE IF NOT ORIGINAL, UNDISTURBED MONUMENT.

   Date of Field Work OCT. 1981

   2" Brass Cap set in Concrete stamped UDFCD BG-1
   N 217,106.747
   E 2,175,419.988
   Elev 5013.76

4. SKETCH SHOWING RELATIVE LOCATION OF MONUMENT AND REFERENCE POINTS. SHOW SUPPORTING AND/OR CONTRADICTORY EVIDENCE WHERE APPLICABLE.

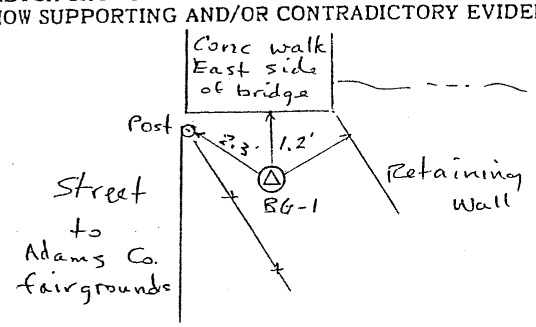

5. CERTIFICATION
   This is to certify that I was in responsible charge of the surveying work described in this record and that to the best of my knowledge the information presented herein is true and correct.

   Signature Richard F. Barton
   Reg. No. 9872
   Date Nov. 10, 1981

Surveyor's Seal



6. LOCATION DIAGRAM

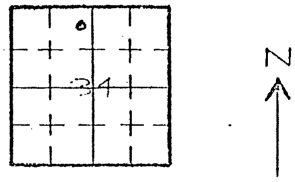

SCALE 1" = 1 Mile
• = Location of Monument

7. SEC. 34, T 1 S, R 67 W, 6 th P.M.

8. COUNTY ADAMS INDEX REF. NO. 14.6 D
   COUNTY _____ INDEX REF. NO. _____

*(Do not fill in)

Accepted for Filing

State Board of Registration for Professional Engineers and Land Surveyors:

By _____

Date _____

RECEIVED AT OFFICE OF THE COUNTY CLERK;

_____ COUNTY

By _____

Date _____

Record to be filed by Index Reference Number, numerically, then alphabetically, under appropriate Township, Range, and Meridian.

51

LS-12R1 JULY 1, 1975

COLORADO LAND SURVEY MONUMENT RECORD

REPORT ONE MONUMENT ONLY ON THIS FORM

All items to be filled in by the Land Surveyor using black ink or typewriter. (Except)*

#51

1. TYPE OF MONUMENT (Check one)
   - ☐ Section Corner
   - ☐ Quarter Corner
   - ☐ Bench mark
   - ☒ Other

2. DESCRIPTION OF EVIDENCE FOUND, AND ORIGINAL RECORD CALL, IF KNOWN

3. DESCRIPTION OF MONUMENT AND/OR ACCESSORIES ESTABLISHED BY YOU TO PERPETUATE THE LOCATION OF THIS POINT. GIVE YOUR ESTIMATE OF POSITIONAL TOLERANCE IF NOT ORIGINAL, UNDISTURBED MONUMENT.

   Date of Field Work Oct. 1981

   2" Brass Cap set in concrete stamped UDFCD BG-2

   N 217,411.142
   E 2,171,490.273
   Elev. 5050.65

4. SKETCH SHOWING RELATIVE LOCATION OF MONUMENT AND REFERENCE POINTS. SHOW SUPPORTING AND/OR CONTRADICTORY EVIDENCE WHERE APPLICABLE.

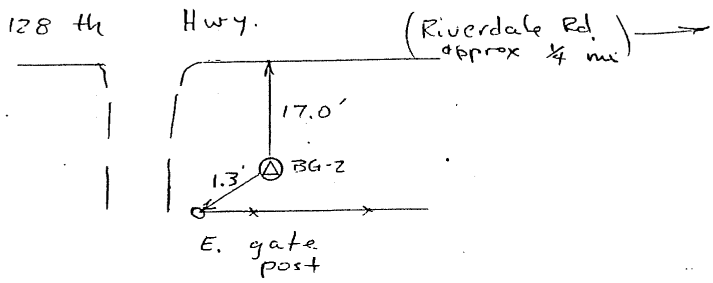

5. CERTIFICATION

This is to certify that I was in responsible charge of the surveying work described in this record and that to the best of my knowledge the information presented herein is true and correct.

Surveyor's Seal



Signature Richard F. Barton

Reg. No. 9872

Date Nov. 10, 1981

*(Do not fill in)

Accepted for Filing

State Board of Registration for Professional Engineers and Land Surveyors:

By _____

Date _____

RECEIVED AT OFFICE OF THE COUNTY CLERK;

_____ COUNTY

By _____

Date _____

Record to be filed by Index Reference Number, numerically, then alphabetically, under appropriate Township, Range, and Meridian.

6. LOCATION DIAGRAM

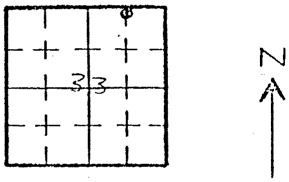

SCALE 1" = 1 Mile
⊙ = Location of Monument

7. SEC. 33, T 1 S, R 67 W, 6 P.M.

8. COUNTY ADAMS INDEX REF. NO. 12-D

   COUNTY _____ INDEX REF. NO. _____

LS-12 R1 JULY 1, 1975

COLORADO LAND SURVEY MONUMENT RECORD

REPORT ONE MONUMENT ONLY ON THIS FORM

All items to be filled in by the Land Surveyor using black ink or typewriter. (Except)*

#152

1. TYPE OF MONUMENT (Check one) ▷ ☐ Section Corner ☐ Bench mark ☒ Other: Control Mon.
   ☐ Quarter Corner

2. DESCRIPTION OF EVIDENCE FOUND, AND ORIGINAL RECORD CALL, IF KNOWN

3. DESCRIPTION OF MONUMENT AND/OR ACCESSORIES ESTABLISHED BY YOU TO PERPETUATE THE LOCATION OF THIS POINT. GIVE YOUR ESTIMATE OF POSITIONAL TOLERANCE IF NOT ORIGINAL, UNDISTURBED MONUMENT.

   Date of Field Work Oct. 1981

   2" Brass Cap set in Concrete stamped UDFCD BG-3

   N 215,180.141
   E 2,167,606.586

   Elev 5088.33

4. SKETCH SHOWING RELATIVE LOCATION OF MONUMENT AND REFERENCE POINTS. SHOW SUPPORTING AND/OR CONTRADICTORY EVIDENCE WHERE APPLICABLE.

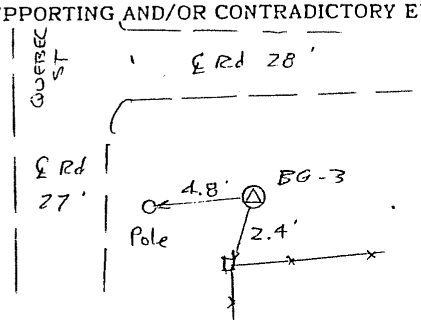

5. CERTIFICATION

This is to certify that I was in responsible charge of the surveying work described in this record and that to the best of my knowledge the information presented herein is true and correct.

Surveyor's Seal



Signature Richard F. Barton

Reg. No. 9872

Date Nov. 10, 1981

*(Do not fill in)

Accepted for Filing

State Board of Registration for Professional Engineers and Land Surveyors:

By _____

Date _____

RECEIVED AT OFFICE OF THE COUNTY CLERK:

_____ COUNTY

By _____

Date _____

Record to be filed by Index Reference Number, numerically, then alphabetically, under appropriate Township, Range, and Meridian.

6. LOCATION DIAGRAM

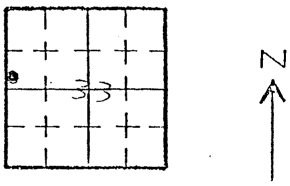

SCALE 1" = 1 Mile
• = Location of Monument

7. SEC. 33, T 1 S, R 67 W, 6 P.M.

8. COUNTY ADAMS INDEX REF. NO. 9.2-C.2

COUNTY _____ INDEX REF. NO. _____

53

LS-12 R1 JULY 1, 1975

COLORADO LAND SURVEY MONUMENT RECORD

REPORT ONE MONUMENT ONLY ON THIS FORM

All items to be filled in by the Land Surveyor using black ink or typewriter. (Except)* #53

1. TYPE OF MONUMENT (Check one)
   - ☐ Section Corner
   - ☐ Quarter Corner
   - ☐ Bench mark
   - ☒ Other Control Mon.

2. DESCRIPTION OF EVIDENCE FOUND, AND ORIGINAL RECORD CALL, IF KNOWN

3. DESCRIPTION OF MONUMENT AND/OR ACCESSORIES ESTABLISHED BY YOU TO PERPETUATE THE LOCATION OF THIS POINT. GIVE YOUR ESTIMATE OF POSITIONAL TOLERANCE IF NOT ORIGINAL, UNDISTURBED MONUMENT.

   Date of Field Work Oct. 1981

   2" Brass Cap set in Concrete stamped UDFCD BG-4

   N 219,596.610
   E 2,167,572.359
   Elev. 5123.28

4. SKETCH SHOWING RELATIVE LOCATION OF MONUMENT AND REFERENCE POINTS. SHOW SUPPORTING AND/OR CONTRADICTORY EVIDENCE WHERE APPLICABLE.

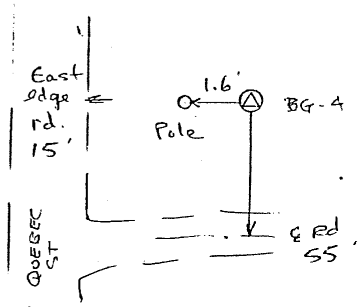

5. CERTIFICATION

   This is to certify that I was in responsible charge of the surveying work described in this record and that to the best of my knowledge the information presented herein is true and correct.

   Signature Richard F. Barton

   Reg. No. 9872

   Date Nov. 10, 1981

Surveyor's Seal



6. LOCATION DIAGRAM

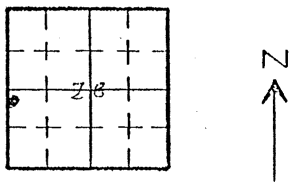

SCALE 1" = 1 Mile
• = Location of Monument

7. SEC. 28, T 1 S, R 67 W, 6 P.M.

8. COUNTY ADAMS INDEX REF. NO. 9.1-F.8

   COUNTY _____ INDEX REF. NO. ____

*(Do not fill in)

Accepted for Filing

State Board of Registration for Professional Engineers and Land Surveyors:

By _____

Date _____

RECEIVED AT OFFICE OF THE COUNTY CLERK;

_____ COUNTY

By _____

Date _____

Record to be filed by Index Reference Number, numerically, then alphabetically, under appropriate Township, Range, and Meridian.

LS-12 R1 JULY 1, 1975

COLORADO LAND SURVEY MONUMENT RECORD

REPORT ONE MONUMENT ONLY ON THIS FORM

(454)

All items to be filled in by the Land Surveyor using black ink or typewriter. (Except)*

1. TYPE OF MONUMENT (Check one)
   - ☐ Section Corner
   - ☐ Quarter Corner
   - ☐ Bench mark
   - ☒ Other: Control Mon

2. DESCRIPTION OF EVIDENCE FOUND, AND ORIGINAL RECORD CALL, IF KNOWN

3. DESCRIPTION OF MONUMENT AND/OR ACCESSORIES ESTABLISHED BY YOU TO PERPETUATE THE LOCATION OF THIS POINT. GIVE YOUR ESTIMATE OF POSITIONAL TOLERANCE IF NOT ORIGINAL, UNDISTURBED MONUMENT.

   Date of Field Work Oct 1981

   2" Brass Cap set in concrete stamped UDFCD BG-5
   N 214,328.257
   E 2,162,306.111
   Elev. 5129.55

4. SKETCH SHOWING RELATIVE LOCATION OF MONUMENT AND REFERENCE POINTS. SHOW SUPPORTING AND/OR CONTRADICTORY EVIDENCE WHERE APPLICABLE.

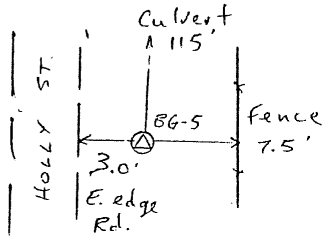

5. CERTIFICATION
   This is to certify that I was in responsible charge of the surveying work described in this record and that to the best of my knowledge the information presented herein is true and correct.

   Surveyor's Seal



   Signature Richard F. Barton
   Reg. No. 9872
   Date Nov. 10, 1981

6. LOCATION DIAGRAM

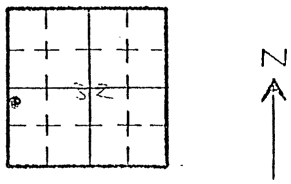

SCALE 1" = 1 Mile
⊙ = Location of Monument

7. SEC. 32, T 1S, R 67W, 6 P.M.

8. COUNTY ADAMS INDEX REF. NO. 5.1-B.8
   COUNTY _____ INDEX REF. NO. ____

*(Do not fill in)

Accepted for Filing

State Board of Registration for Professional Engineers and Land Surveyors:

By _____

Date _____

RECEIVED AT OFFICE OF THE COUNTY CLERK;

_____ COUNTY

By _____

Date _____

Record to be filed by Index Reference Number, numerically, then alphabetically, under appropriate Township, Range, and Meridian.

55

LS-12 R1 JULY 1, 1975

COLORADO LAND SURVEY MONUMENT RECORD

REPORT ONE MONUMENT ONLY ON THIS FORM

All items to be filled in by the Land Surveyor using black ink or typewriter. (Except)*

#55

1. TYPE OF MONUMENT (Check one)
   - [ ] Section Corner
   - [ ] Quarter Corner
   - [ ] Bench mark
   - [x] Other Control Mon.

2. DESCRIPTION OF EVIDENCE FOUND, AND ORIGINAL RECORD CALL, IF KNOWN

3. DESCRIPTION OF MONUMENT AND/OR ACCESSORIES ESTABLISHED BY YOU TO PERPETUATE THE LOCATION OF THIS POINT. GIVE YOUR ESTIMATE OF POSITIONAL TOLERANCE IF NOT ORIGINAL, UNDISTURBED MONUMENT.

   Date of Field Work Oct 1981

   2" Brass Cap set in concrete stamped UDFCD BG-6
   N 218,704.773
   E 2,162,294.714
   Elev 5184.48

4. SKETCH SHOWING RELATIVE LOCATION OF MONUMENT AND REFERENCE POINTS. SHOW SUPPORTING AND/OR CONTRADICTORY EVIDENCE WHERE APPLICABLE.

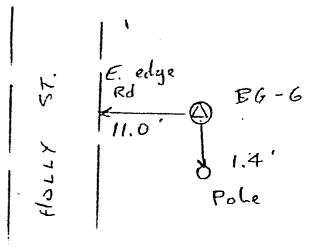

5. CERTIFICATION
   This is to certify that I was in responsible charge of the surveying work described in this record and that to the best of my knowledge the information presented herein is true and correct.

   Surveyor's Seal

   Signature Richard F. Barton
   Reg. No. 9872
   Date Nov. 10, 1981

6. LOCATION DIAGRAM

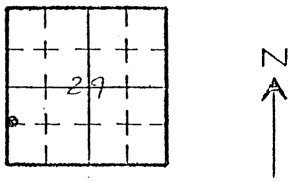

SCALE 1" = 1 Mile
• = Location of Monument

7. SEC. 29, T 1 S, R 67 W, 6 P.M.

8. COUNTY ADAMS INDEX REF. NO. 5.1-F
   COUNTY _____ INDEX REF. NO. ____

*(Do not fill in)

Accepted for Filing

State Board of Registration for Professional Engineers and Land Surveyors:

By _____

Date _____

RECEIVED AT OFFICE OF THE COUNTY CLERK;

_____ COUNTY

By _____

Date _____

Record to be filed by Index Reference Number, numerically, then alphabetically, under appropriate Township, Range, and Meridian.

56

LS-12 R1 JULY 1, 1975

COLORADO LAND SURVEY MONUMENT RECORD

REPORT ONE MONUMENT ONLY ON THIS FORM

All items to be filled in by the Land Surveyor using black ink or typewriter. (Except)*

#56

1. TYPE OF MONUMENT (Check one)
   - ☐ Section Corner
   - ☐ Quarter Corner
   - ☐ Bench mark
   - ☐ Other: Control Mon

2. DESCRIPTION OF EVIDENCE FOUND, AND ORIGINAL RECORD CALL, IF KNOWN

3. DESCRIPTION OF MONUMENT AND/OR ACCESSORIES ESTABLISHED BY YOU TO PERPETUATE THE LOCATION OF THIS POINT. GIVE YOUR ESTIMATE OF POSITIONAL TOLERANCE IF NOT ORIGINAL, UNDISTURBED MONUMENT.

   Date of Field Work Oct. 1981

   2" Brass Cap set in concrete stamped UDFCD BG 7.
   N 223,729.288
   E 2,162,178.901
   Elev. 5245.31

4. SKETCH SHOWING RELATIVE LOCATION OF MONUMENT AND REFERENCE POINTS. SHOW SUPPORTING AND/OR CONTRADICTORY EVIDENCE WHERE APPLICABLE.

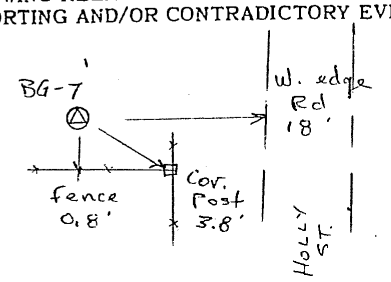

5. CERTIFICATION
   This is to certify that I was in responsible charge of the surveying work described in this record and that to the best of my knowledge the information presented herein is true and correct.

   Signature Richard F. Barton

   Reg. No. 9872

   Date Nov. 10, 1981

Surveyor's Seal



6. LOCATION DIAGRAM

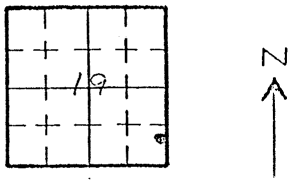

SCALE 1" = 1 Mile
• = Location of Monument

7. SEC. 19, T 1 S, R 67 W, 6 P.M.

8. COUNTY ADAMS INDEX REF. NO. 49-J.7

   COUNTY _____ INDEX REF. NO. _____

*(Do not fill in)

Accepted for Filing

State Board of Registration for Professional Engineers and Land Surveyors:

By _____

Date _____

RECEIVED AT OFFICE OF THE COUNTY CLERK;

_____ COUNTY

By _____

Date _____

Record to be filed by Index Reference Number, numerically, then alphabetically, under appropriate Township, Range, and Meridian.

57

All items to be filled in by the Land Surveyor using black ink or typewriter. (Except)

1. TYPE OF MONUMENT (Check one)
   - ☐ Section Corner
   - ☐ Quarter Corner
   - ☐ Bench mark
   - ☒ Other: Control mon

2. DESCRIPTION OF EVIDENCE FOUND, AND ORIGINAL RECORD CALL, IF KNOWN #57

3. DESCRIPTION OF MONUMENT AND/OR ACCESSORIES ESTABLISHED BY YOU TO PERPETUATE THE LOCATION OF THIS POINT. GIVE YOUR ESTIMATE OF POSITIONAL TOLERANCE IF NOT ORIGINAL, UNDISTURBED MONUMENT.

   Date of Field Work Oct 1981

   2" Brass Cap set in concrete stamped UDFCD BG-8
   N 214,514.151
   E 2,157,106.777
   Elev. 5188.89

4. SKETCH SHOWING RELATIVE LOCATION OF MONUMENT AND REFERENCE POINTS. SHOW SUPPORTING AND/OR CONTRADICTORY EVIDENCE WHERE APPLICABLE.

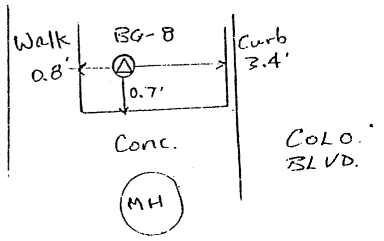

5. CERTIFICATION
   This is to certify that I was in responsible charge of the surveying work described in this record and that to the best of my knowledge the information presented herein is true and correct.

   Signature Richard F. Barton
   Reg. No. 9872
   Date Nov. 10, 1981

Surveyor's Seal

6. LOCATION DIAGRAM

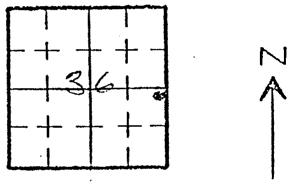

SCALE 1" = 1 Mile
• = Location of Monument

7. SEC. 36, T 1S, R 68W, 6 P.M.

8. COUNTY ADAMS INDEX REF. NO. 24.9 - B.8
   COUNTY _____ INDEX REF. NO. _____

*(Do not fill in)

Accepted for Filing

State Board of Registration for Professional Engineers and Land Surveyors:

By _____

Date _____

RECEIVED AT OFFICE OF THE COUNTY CLERK;

_____ COUNTY

By _____

Date _____

Record to be filed by Index Reference Number, numerically, then alphabetically, under appropriate Township, Range, and Meridian.

58

LS-12 R1 JULY 1, 1975

COLORADO LAND SURVEY MONUMENT RECORD

REPORT ONE MONUMENT ONLY ON THIS FORM

All items to be filled in by the Land Surveyor using black ink or typewriter. (Except)*

#58

1. TYPE OF MONUMENT (Check one)
   - ☐ Section Corner
   - ☐ Quarter Corner
   - ☐ Bench mark
   - ☒ Other Control Mon

2. DESCRIPTION OF EVIDENCE FOUND, AND ORIGINAL RECORD CALL, IF KNOWN

3. DESCRIPTION OF MONUMENT AND/OR ACCESSORIES ESTABLISHED BY YOU TO PERPETUATE THE LOCATION OF THIS POINT. GIVE YOUR ESTIMATE OF POSITIONAL TOLERANCE IF NOT ORIGINAL, UNDISTURBED MONUMENT.

   Date of Field Work Oct. 1981

   2" Brass Cap set in concrete stamped UDFCD BG-9
   N 213,879.215
   E 2,151,455.710
   ELEV. 5263.84

4. SKETCH SHOWING RELATIVE LOCATION OF MONUMENT AND REFERENCE POINTS. SHOW SUPPORTING AND/OR CONTRADICTORY EVIDENCE WHERE APPLICABLE.

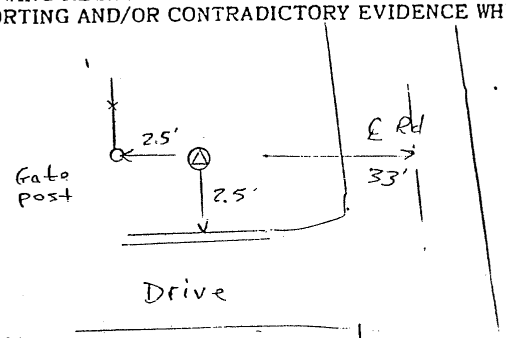

5. CERTIFICATION
   This is to certify that I was in responsible charge of the surveying work described in this record and that to the best of my knowledge the information presented herein is true and correct.

   Signature Richard F Barton
   Reg. No. 9872
   Date Nov. 10, 1981

Surveyor's Seal

RICHARD FRANCIS BARTON REGISTERED 9872 PROFESSIONAL ENGINEER & LAND SURVEYOR STATE OF COLORADO

6. LOCATION DIAGRAM

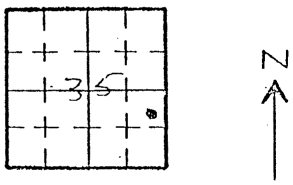

SCALE 1" = 1 Mile
• = Location of Monument

7. SEC. 35, T 1 S, R 68 W, 6 P.M.

8. COUNTY ADAMS INDEX REF. NO. 22.7-B.4
   COUNTY _____ INDEX REF. NO. ____

*(Do not fill in)

Accepted for Filing

State Board of Registration for Professional Engineers and Land Surveyors:

By _____

Date _____

RECEIVED AT OFFICE OF THE COUNTY CLERK;

_____ COUNTY

By _____

Date _____

Record to be filed by Index Reference Number, numerically, then alphabetically, under appropriate Township, Range, and Meridian.

Department of Regulatory Agencies

(#59

MONUMENT RECORD

MAP DESIGNATION BR-1

MONUMENT IDENTIFICATION UD-FCD RLS 12111 GR-1

LOCATION DESCRIPTION

LOCATION SKETCH

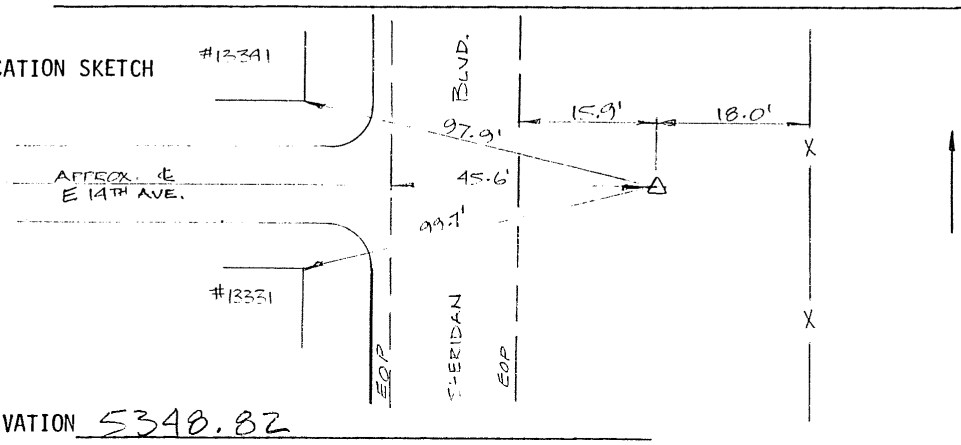

ELEVATION 5348.82

COORDINATES N 767,063.98 E 2,125,509.02 S30 T1S R68W

CORRECTION FACTORS USED

AVERAGE ELEVATION 5300 SCALE FACTOR 1.0000372

SEA LEVEL FACTOR 0.9997464 COMBINED FACTOR 0.9997836

COMPANY SETTING MONUMENT PARAGON LAND SURVEYING, INC.

DATE SET OCT. 1978 (Approximate)

INSPECTION RECORD

DATE	INSPECTOR	CONDITION

#60

MONUMENT RECORD

MAP DESIGNATION BR-2

MONUMENT IDENTIFICATION UD-FCD RLS 12111 GR-2

LOCATION DESCRIPTION

LOCATION SKETCH

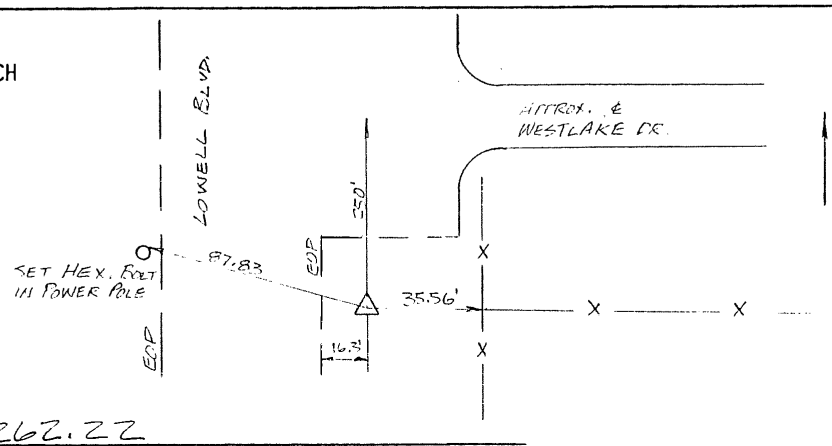

ELEVATION 5262.22

COORDINATES N 764,155.97 E 2,130,762.82 S29T1SR68W

CORRECTION FACTORS USED

AVERAGE ELEVATION 5300 SCALE FACTOR 1.0000372

SEA LEVEL FACTOR 0.9997464 COMBINED FACTOR 0.9997836

COMPANY SETTING MONUMENT PARAGON LAND SURVEYING, INC.

DATE SET OCT. 1978 (Approximate)

INSPECTION RECORD

DATE	INSPECTOR	CONDITION

#61

MONUMENT RECORD

MAP DESIGNATION BR-3

MONUMENT IDENTIFICATION UD-FCD RLS 12111 CP-1

LOCATION DESCRIPTION

LOCATION SKETCH

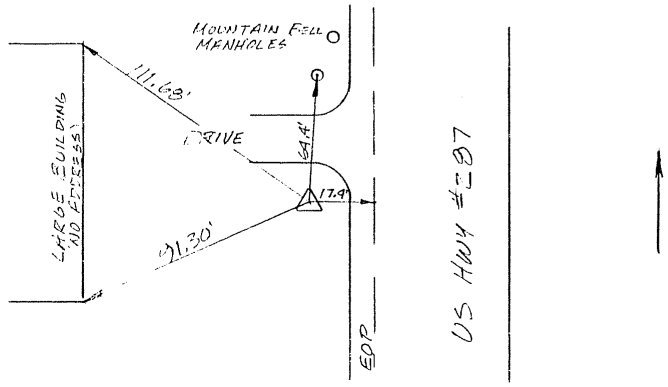

ELEVATION 5389.63

COORDINATES N762,020.27 E2,114,865.18 S34 T1S R69W

CORRECTION FACTORS USED

AVERAGE ELEVATION 5300 SCALE FACTOR 1.0000372

SEA LEVEL FACTOR 0.9997464 COMBINED FACTOR 0.9997836

COMPANY SETTING MONUMENT PARAGON LAND SURVEYING, INC.

DATE SET OCT. 1978 (Approximate)

INSPECTION RECORD

DATE	INSPECTOR	CONDITION

#62

MONUMENT RECORD

MAP DESIGNATION BR-4

MONUMENT IDENTIFICATION UD-FCD RLS 12111

LOCATION DESCRIPTION

LOCATION SKETCH

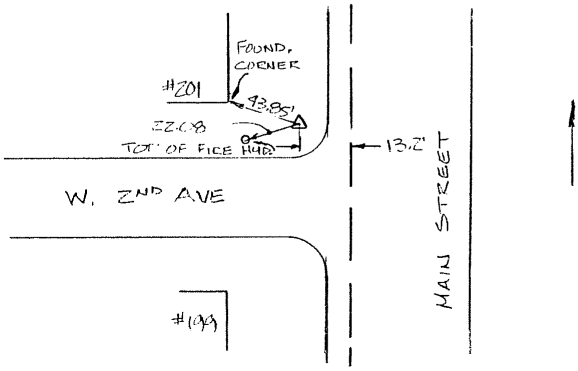

ELEVATION 5335.41

COORDINATES N759,700.16 E2,120,223.97 S35T1SR09W

CORRECTION FACTORS USED

AVERAGE ELEVATION 5300 SCALE FACTOR 1.0000372

SEA LEVEL FACTOR 0.9997464 COMBINED FACTOR 0.9997836

COMPANY SETTING MONUMENT FARAGON LAND SURVEYING, INC.

DATE SET OCT. 1978 (Approximate)

INSPECTION RECORD

DATE	INSPECTOR	CONDITION

#63

MONUMENT RECORD

MAP DESIGNATION BR-5

MONUMENT IDENTIFICATION UD FCD 3207-1

LOCATION DESCRIPTION A 2½" BRASS DISK, STAMPED "UD FCD 3207-1", IN CONCRETE PROJECTING 2" ABOVE GROUND, BEHIND 6" VERT. CURB & GUTTER ON SO. SIDE OF MIRAMONTE BLVD. ±185' W. OF MONTEREY DR.

LOCATION SKETCH

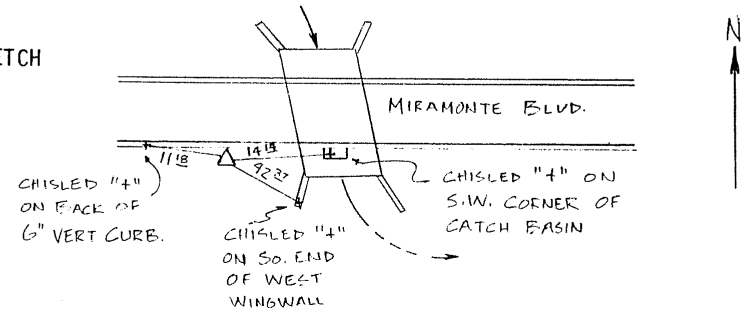

ELEVATION 5373.97

COORDINATES N 764,877.135 E129,600.653 S26T1SR6~~8~~9W

CORRECTION FACTORS USED

AVERAGE ELEVATION 5300' SCALE FACTOR 1.0000372

SEA LEVEL FACTOR 0.9997464 COMBINED FACTOR 0.9997836

COMPANY SETTING MONUMENT

DATE SET APRIL '78 (Approximate)

INSPECTION RECORD

DATE	INSPECTOR	CONDITION

#64

MONUMENT RECORD

MAP DESIGNATION BR-6

MONUMENT IDENTIFICATION UD FCD 3207-2

LOCATION DESCRIPTION A 2½" BRASS DISK SET IN CONCRETE PROJECTING 2" ABOVE GROUND. 21.5' EAST OF ℄ OF SHERIDAN BLVD & ±0.5 MI. NORTH OF W 120TH AVE.

LOCATION SKETCH

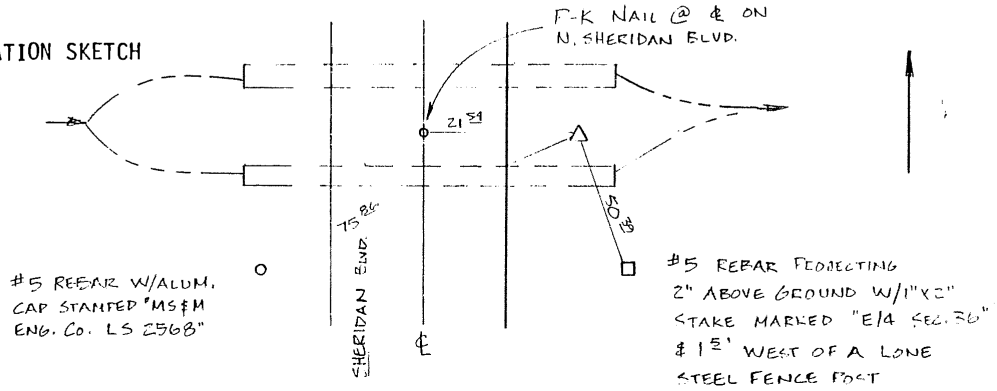

ELEVATION 5297.16

COORDINATES N760,881.439 E135,230.701 S36 T1S ~~R68~~ 69 W

CORRECTION FACTORS USED

AVERAGE ELEVATION 5300' SCALE FACTOR 1.0000372

SEA LEVEL FACTOR 0.9997464 COMBINED FACTOR 0.9997836

COMPANY SETTING MONUMENT

DATE SET APRIL '78 (Approximate)

INSPECTION RECORD

DATE	INSPECTOR	CONDITION

#65

MONUMENT RECORD

MAP DESIGNATION BR-7

MONUMENT IDENTIFICATION UD FCD 3207-3

LOCATION DESCRIPTION A 2½" BRASS DISK SET IN CONCRETE PROJECTING 2" ABOVE GROUND @ THE NE CORNER OF W 120TH AVE & LOWELL BLVD.

LOCATION SKETCH

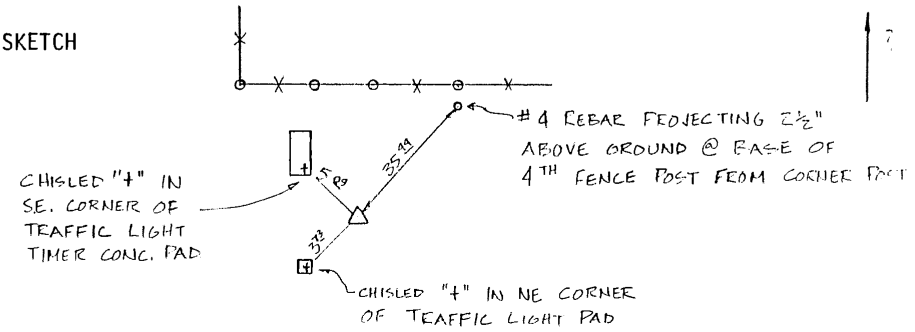

ELEVATION 5246.19

COORDINATES N758,231.215 E130,824.205 S32 T1S R68W

CORRECTION FACTORS USED

AVERAGE ELEVATION 5300' SCALE FACTOR 1.0000372

SEA LEVEL FACTOR 0.9997464 COMBINED FACTOR 0.9997836

COMPANY SETTING MONUMENT

DATE SET APRIL '78 (Approximate)

INSPECTION RECORD

DATE	INSPECTOR	CONDITION

#66

MONUMENT RECORD

MAP DESIGNATION CC-1

MONUMENT IDENTIFICATION UD&FCD #1 CLEAR CREEK

LOCATION DESCRIPTION BRASS CAP IN CONCRETE WALK OF BRIDGE OVER CLEAR CREEK AT SHERIDAN BLVD.

LOCATION SKETCH

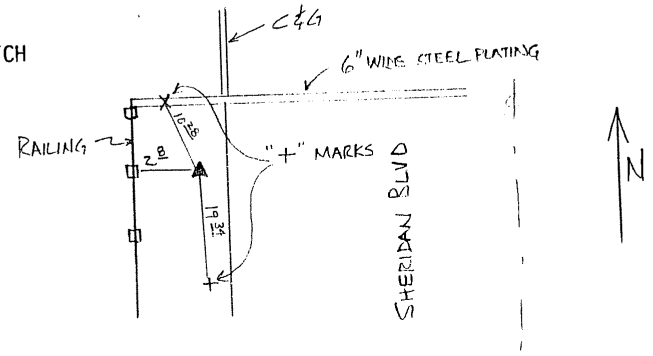

ELEVATION 5258.69

COORDINATES N 169,760.02 E. 2,126,235.61 S13 T3S R69W

CORRECTION FACTORS USED

AVERAGE ELEVATION 5300.00 SCALE FACTOR 0.999985298

SEA LEVEL FACTOR 0.999746330 COMBINED FACTOR 0.999731632

COMPANY SETTING MONUMENT BELL MAPPING CO.

DATE SET FEB. 1978 (Approximate)

INSPECTION RECORD

DATE	INSPECTOR	CONDITION

#67

MONUMENT RECORD

MAP DESIGNATION CC-2

MONUMENT IDENTIFICATION UD & FCD #2 CLEAR CREEK

LOCATION DESCRIPTION BRASS CAP IN CONCRETE WALK OF BRIDGE OVER CLEAR CREEK AT MARSHALL ST.

LOCATION SKETCH



ELEVATION 5293.00

COORDINATES N 165,164.60 E 2,121,892.72 S13 T3S R69W

CORRECTION FACTORS USED

AVERAGE ELEVATION 5300 SCALE FACTOR 0.999985298

SEA LEVEL FACTOR 0.999746330 COMBINED FACTOR 0.999731632

COMPANY SETTING MONUMENT BELL MAPPING CO.

DATE SET FEB. 1978 (Approximate)

INSPECTION RECORD

DATE	INSPECTOR	CONDITION

H-68

MONUMENT RECORD

MAP DESIGNATION CC-3

MONUMENT IDENTIFICATION UD & FCD #3 CLEAR CREEK

LOCATION DESCRIPTION BRASS CAP IN CONCRETE WALK AT SE CORNER OF BRIDGE OVER CLEAR CREEK AT WADSWORTH BLVD.

LOCATION SKETCH

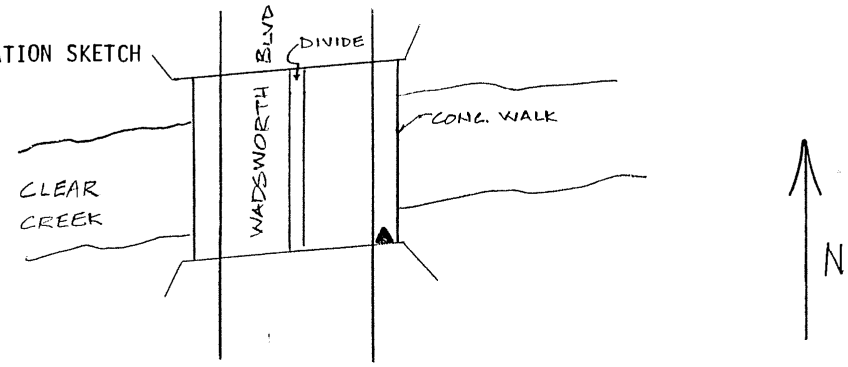

ELEVATION 5319.91

COORDINATES N164,567.624 E2,118,419.536 S14T3SR69W

CORRECTION FACTORS USED

AVERAGE ELEVATION 5300 SCALE FACTOR 0.999985298

SEA LEVEL FACTOR 0.999746330 COMBINED FACTOR 0.999731632

COMPANY SETTING MONUMENT BELL MAPPING CO.

DATE SET AUG. 1978 (Approximate)

INSPECTION RECORD

DATE	INSPECTOR	CONDITION

#69

MONUMENT RECORD

MAP DESIGNATION CC-4

MONUMENT IDENTIFICATION UD & FCD #4 CLEAR CREEK

LOCATION DESCRIPTION BRASS CAP IN NW CORNER OF CONCRETE WALK AROUND REFRESHMENT BUILDING @ WHEATRIDGE PARK

LOCATION SKETCH

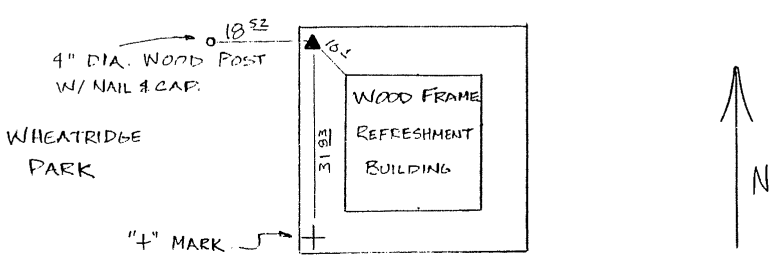

ELEVATION 5341.83

COORDINATES N 161,369.64 E 2,113,607.15 S22 T3S R69W

CORRECTION FACTORS USED

AVERAGE ELEVATION 5300 FT. SCALE FACTOR 0.999985298

SEA LEVEL FACTOR 0.999746330 COMBINED FACTOR 0.999731632

COMPANY SETTING MONUMENT BELL MAPPING CO.

DATE SET FEB. 1978 (Approximate)

INSPECTION RECORD

DATE	INSPECTOR	CONDITION

#70

MONUMENT RECORD

MAP DESIGNATION CC-5

MONUMENT IDENTIFICATION UD & FCD #5 CLEAR CREEK

LOCATION DESCRIPTION BRASS CAP IN CONCRETE WALKWAY AT N.W. CORNER OF BRIDGE OVER CLEAR CREEK AT KIPLING ST.

LOCATION SKETCH

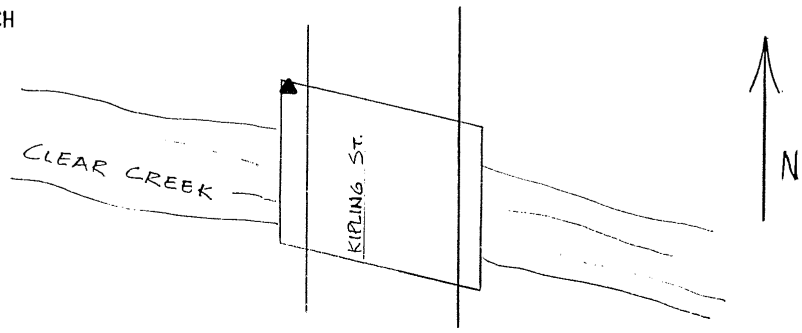

ELEVATION 5363.143

COORDINATES N 161,331.900 E 2,110,406.439 S21 T3S R69W

CORRECTION FACTORS USED

AVERAGE ELEVATION 5300 SCALE FACTOR 0.999985298

SEA LEVEL FACTOR 0.999746330 COMBINED FACTOR 0.999731632

COMPANY SETTING MONUMENT BELL MAPPING CO.

DATE SET AUG. 1978 (Approximate)

INSPECTION RECORD

DATE	INSPECTOR	CONDITION

#71

MONUMENT RECORD

MAP DESIGNATION CC-6

MONUMENT IDENTIFICATION UD&FCD #6 CLEAR CREEK

LOCATION DESCRIPTION BRASS CAP IN CONCRETE AT SW CORNER OF BRIDGE OVER CLEAR CREEK AT WEST BOUND I-70.

LOCATION SKETCH

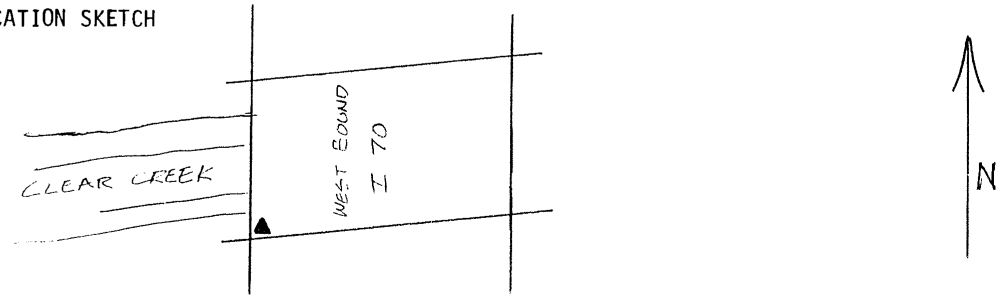

ELEVATION 5444.354

COORDINATES N 160,460.312 E 2,100,924.089 S20T3SR69W

CORRECTION FACTORS USED

AVERAGE ELEVATION 5300 SCALE FACTOR 0.999985298

SEA LEVEL FACTOR 0.999746330 COMBINED FACTOR 0.999731632

COMPANY SETTING MONUMENT BELL MAPPING CO.

DATE SET AUG. 1978 (Approximate)

INSPECTION RECORD

DATE	INSPECTOR	CONDITION

#72

MONUMENT RECORD

MAP DESIGNATION CC-7

MONUMENT IDENTIFICATION UD & FCD #7 CLEAR CREEK

LOCATION DESCRIPTION BRASS CAP SET IN NORTH END OF CONCRETE ISLAND ON BRIDGE OVER CLEAR CREEK AT McINTYRE ST.

LOCATION SKETCH

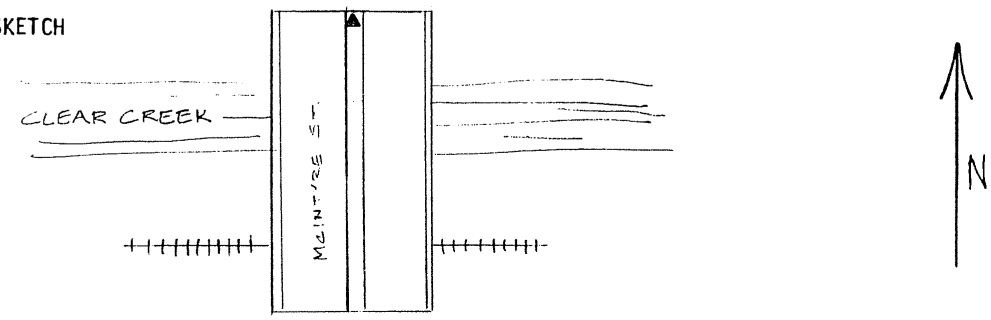

ELEVATION 5555.71

COORDINATES N 159,916.263 E 2,092,140.102 S25T3SR70W

CORRECTION FACTORS USED

AVERAGE ELEVATION 5500 SCALE FACTOR 0.999985298

SEA LEVEL FACTOR 0.999746330 COMBINED FACTOR 0.999731632

COMPANY SETTING MONUMENT BELL MAPPING CO.

DATE SET AUG. 1978 (Approximate)

INSPECTION RECORD

DATE	INSPECTOR	CONDITION

#73

MONUMENT RECORD

MAP DESIGNATION CC-8

MONUMENT IDENTIFICATION UD & FCD #8 CLEAR CREEK

LOCATION DESCRIPTION 1 MILE WEST ON NORTH FRONTAGE ROAD, WEST OF McINTYRE ST. ON TOP OF 8' DIAMETER MAN HOLE LID.

LOCATION SKETCH

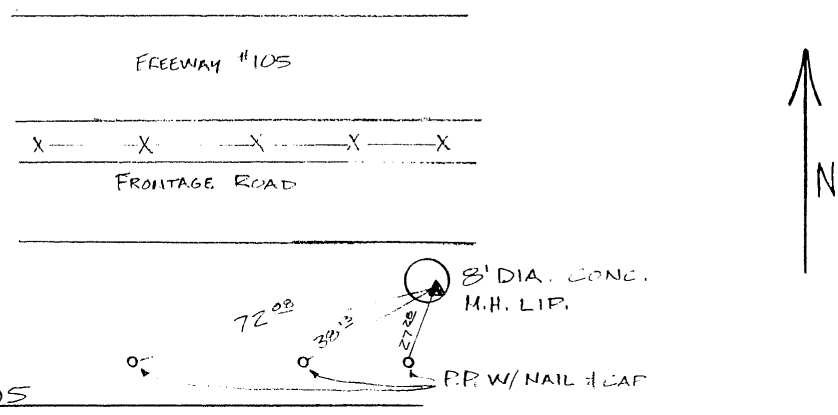

ELEVATION 5545.995

COORDINATES N 159,901.94 E 2,090,308.47 S23 T3S R70W

CORRECTION FACTORS USED

AVERAGE ELEVATION 5300 SCALE FACTOR 0.999985298

SEA LEVEL FACTOR 0.999746330 COMBINED FACTOR 0.999731632

COMPANY SETTING MONUMENT BELL MAPPING CO.

DATE SET FEB. 1978 (Approximate)

INSPECTION RECORD

DATE	INSPECTOR	CONDITION

#74

MONUMENT RECORD

MAP DESIGNATION CC-9

MONUMENT IDENTIFICATION UD & FCD #9 CLEAR CREEK

LOCATION DESCRIPTION BRASS CAP WEST OF SW CORNER OF BLDGS. 23 & 31, ON COORS INDUSTRIES PROPERTY. NE CORNER WALK ON EAST SIDE OF SMALL CONC. BLDG.

LOCATION SKETCH

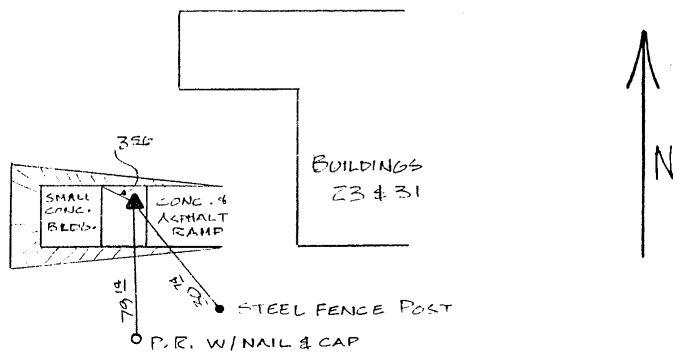

ELEVATION 5605.23

COORDINATES N 157,393.57 E 2,085,838.18 S27 T3S R70W

CORRECTION FACTORS USED

AVERAGE ELEVATION 5300 SCALE FACTOR 0.999985298

SEA LEVEL FACTOR 0.999746330 COMBINED FACTOR 0.999731632

COMPANY SETTING MONUMENT BELL MAPPING CO.

DATE SET FEB OR AUG ? 1978 (Approximate)

INSPECTION RECORD

DATE	INSPECTOR	CONDITION

#75

MONUMENT RECORD

MAP DESIGNATION CC-10

MONUMENT IDENTIFICATION UD & FCD #10 CLEAR CREEK

LOCATION DESCRIPTION BRASS CAP ON NW CORNER FORD ST. BRIDGE OVER CLEAR CREEK IN GOLDEN, COLO.

LOCATION SKETCH

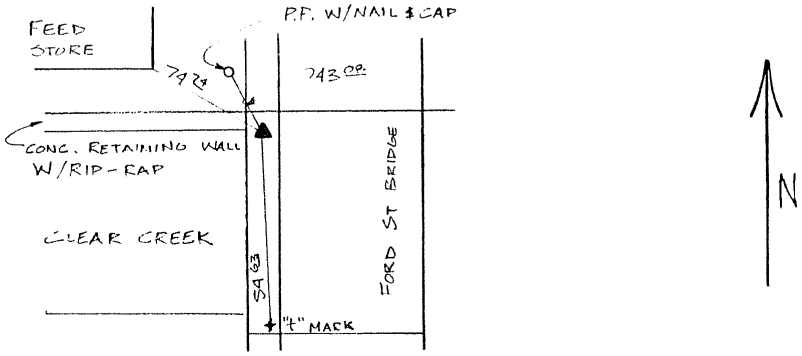

ELEVATION 5657.10

COORDINATES N 154,761.51 E 2,079,323.94 S27T3SR70W

CORRECTION FACTORS USED

AVERAGE ELEVATION 5300 SCALE FACTOR 0.999985298

SEA LEVEL FACTOR 0.999746330 COMBINED FACTOR 0.999731632

COMPANY SETTING MONUMENT BELL MAPPING CO.

DATE SET FEB. 1978 (Approximate)

INSPECTION RECORD

DATE	INSPECTOR	CONDITION

#76

4300

MONUMENT RECORD

MAP DESIGNATION CC-11

MONUMENT IDENTIFICATION UD & FCD #11 CLEAR CREEK

LOCATION DESCRIPTION BRASS CAP IN SW WING WALL OF BRIDGE OVER CLEAR CREEK AT US 6 IN GOLDEN, COLO.

LOCATION SKETCH

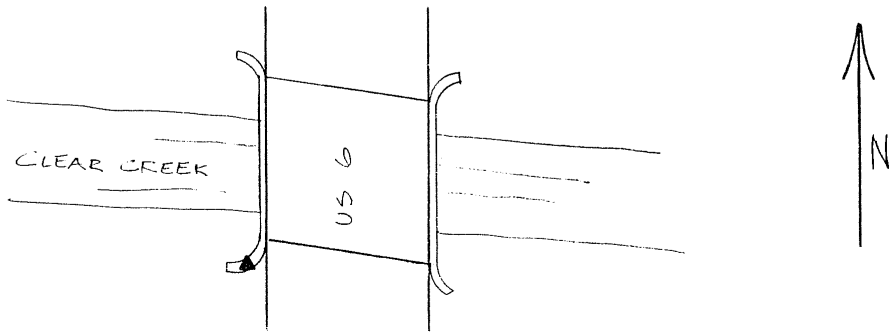

ELEVATION 5723.56

COORDINATES N 152,867.904 E 2,075,144.377 S33T3SR70W

CORRECTION FACTORS USED

AVERAGE ELEVATION 5300 SCALE FACTOR 0.999985298

SEA LEVEL FACTOR 0.999746330 COMBINED FACTOR 0.999731632

COMPANY SETTING MONUMENT BELL MAPPING CO.

DATE SET AUG. 1978 (Approximate)

INSPECTION RECORD

DATE	INSPECTOR	CONDITION

#77

MONUMENT RECORD

MAP DESIGNATION COC-1

MONUMENT IDENTIFICATION CC-1 NOT ON REPORT (p. 42)

LOCATION DESCRIPTION A 2½" BRASS DISK 0.2 FT. BELOW GROUND.

LOCATION SKETCH

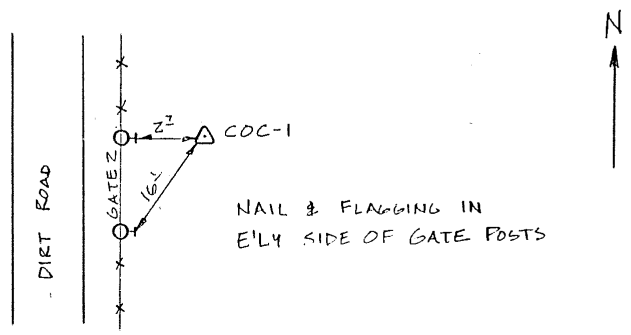

ELEVATION 5401.81

COORDINATES N643,785.873 E2,126,067.336 S24T5SR69W

CORRECTION FACTORS USED

AVERAGE ELEVATION 5500 SCALE FACTOR 0.9999738

SEA LEVEL FACTOR 0.999737 COMBINED FACTOR 0.9997108

COMPANY SETTING MONUMENT DELTA AERIAL SURVEYS, INC.

DATE SET JUNE '77 (Approximate)

INSPECTION RECORD

DATE	INSPECTOR	CONDITION

#178

MONUMENT RECORD

MAP DESIGNATION COC-2

MONUMENT IDENTIFICATION CC-2 (p. 40)

LOCATION DESCRIPTION

LOCATION SKETCH

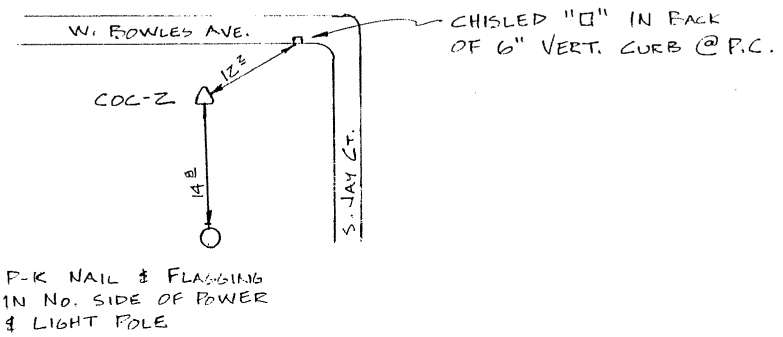

ELEVATION 5461.05

COORDINATES N 647,430.195 E 2,122,426.327 S24T5SR69W

CORRECTION FACTORS USED

AVERAGE ELEVATION 5500 SCALE FACTOR 0.9999738

SEA LEVEL FACTOR 0.999737 COMBINED FACTOR 0.9997108

COMPANY SETTING MONUMENT DELTA AERIAL SURVEYS, INC.

DATE SET JUNE '77 (Approximate)

INSPECTION RECORD

DATE	INSPECTOR	CONDITION

#79

MONUMENT RECORD

MAP DESIGNATION COC-3

MONUMENT IDENTIFICATION CC-3 (p. 37)

LOCATION DESCRIPTION A 2½" DIA. BRASS DISK 0¼ FT. BELOW GROUND

LOCATION SKETCH

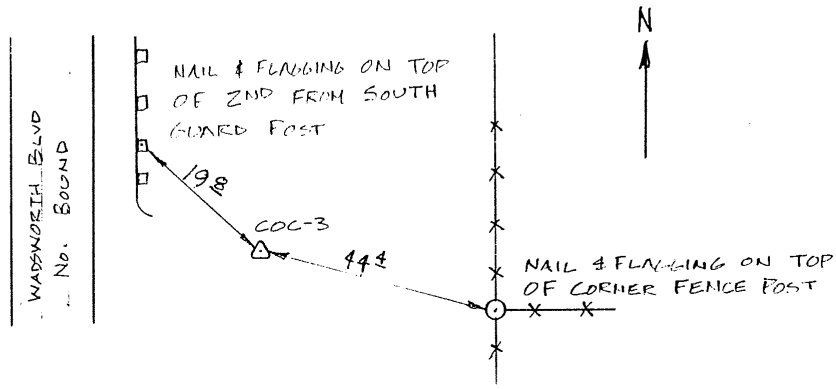

ELEVATION 5562.65

COORDINATES N649,236.364 E2,115,394.064 S14T5SR69W

CORRECTION FACTORS USED

AVERAGE ELEVATION 5500 SCALE FACTOR 0.9999738

SEA LEVEL FACTOR 0.999737 COMBINED FACTOR 0.9997108

COMPANY SETTING MONUMENT DELTA AERIAL SURVEYS, INC.

DATE SET JUNE '77 (Approximate)

INSPECTION RECORD

DATE	INSPECTOR	CONDITION

~~#~~80

MONUMENT RECORD

MAP DESIGNATION COC-4

MONUMENT IDENTIFICATION CC-4 (P.45)

LOCATION DESCRIPTION A 2½" DIA. BRASS DISK 0± FT. BELOW GROUND

LOCATION SKETCH

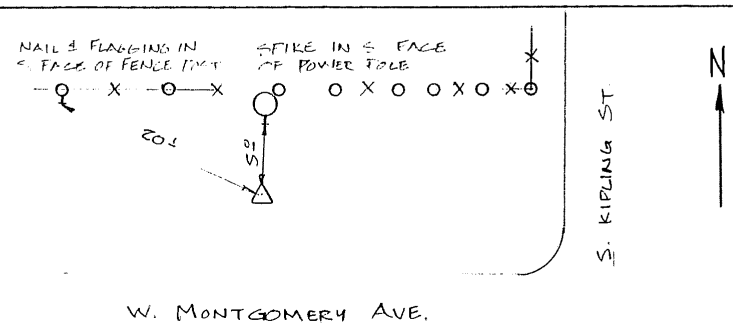

ELEVATION 5636.27

COORDINATES N650,699.185 E2,109,969.891 S16T5SR69W

CORRECTION FACTORS USED

AVERAGE ELEVATION 5500 SCALE FACTOR 0.9999738

SEA LEVEL FACTOR 0.999737 COMBINED FACTOR 0.9997108

COMPANY SETTING MONUMENT DELTA AERIAL SURVEYS, INC.

DATE SET JUNE '77 (Approximate)

INSPECTION RECORD

DATE	INSPECTOR	CONDITION

#81

MONUMENT RECORD

MAP DESIGNATION COC-5

MONUMENT IDENTIFICATION CC-5 (SEE P. 43)

LOCATION DESCRIPTION A 2½" DIA. BRASS DISK 0½ FT. BELOW GROUND

LOCATION SKETCH

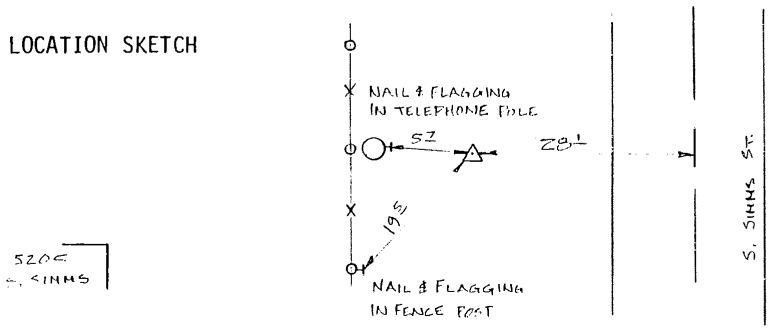

ELEVATION 5636.27

COORDINATES N650,676.858 E2,104,749.625 S17T55R69W

CORRECTION FACTORS USED

AVERAGE ELEVATION 5500 SCALE FACTOR 0.9999738

SEA LEVEL FACTOR 0.999737 COMBINED FACTOR 0.9997108

COMPANY SETTING MONUMENT DELTA AERIAL SURVEYS, INC.

DATE SET JUNE '77 (Approximate)

INSPECTION RECORD

DATE	INSPECTOR	CONDITION

#82

MONUMENT RECORD

MAP DESIGNATION DC-1

MONUMENT IDENTIFICATION DC-1 NOT ON [illegible] SHOULD BE [illegible] 97

LOCATION DESCRIPTION A 2½" DIA. BRASS DISK 0.1 FT. BELOW GROUND

LOCATION SKETCH

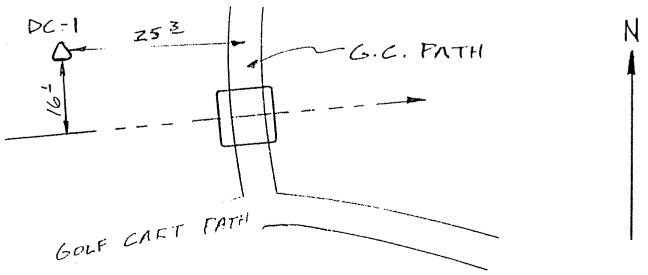

ELEVATION 5330.33

COORDINATES N644,065.571 E2,133,635.218 S20T55R68W

CORRECTION FACTORS USED

AVERAGE ELEVATION 5500 SCALE FACTOR 0.9999738

SEA LEVEL FACTOR 0.999737 COMBINED FACTOR 0.9997108

COMPANY SETTING MONUMENT DELTA AERIAL SURVEYS, INC.

DATE SET JUNE '77 (Approximate)

INSPECTION RECORD

DATE	INSPECTOR	CONDITION

#83

MONUMENT RECORD

MAP DESIGNATION DC-2

MONUMENT IDENTIFICATION DC-2 (p.15)

LOCATION DESCRIPTION A 2½" DIA BRASS DISK 0± FT. BELOW GROUND

LOCATION SKETCH

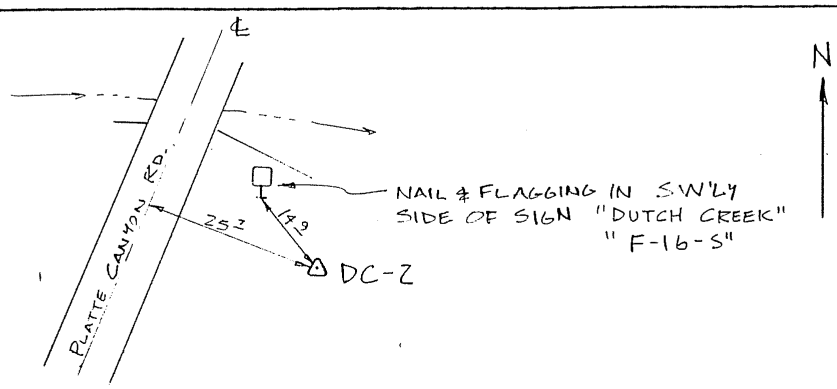

ELEVATION 5376.31

COORDINATES N643,932.996 E2,129,196.375 S19 T5S R68W

CORRECTION FACTORS USED

AVERAGE ELEVATION 5500 SCALE FACTOR 0.9999738

SEA LEVEL FACTOR 0.999737 COMBINED FACTOR 0.9997108

COMPANY SETTING MONUMENT DELTA AERIAL SURVEYS, INC.

DATE SET JUNE '77 (Approximate)

INSPECTION RECORD

DATE	INSPECTOR	CONDITION

#84

MONUMENT RECORD

MAP DESIGNATION DC-3

MONUMENT IDENTIFICATION DC-3 (p. 12)

LOCATION DESCRIPTION A 2½" DIA. BRASS DISK 0.3 FT BELOW GROUND

LOCATION SKETCH

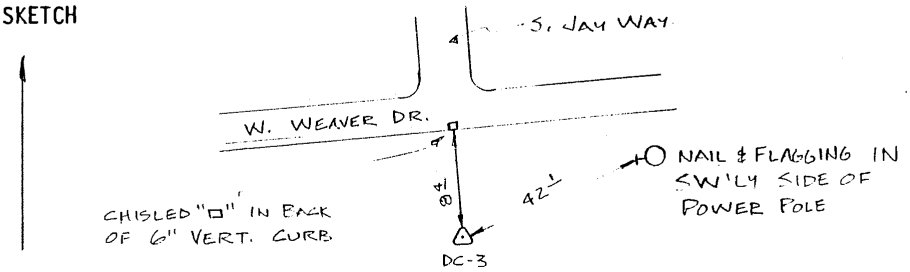

ELEVATION 5434.20

COORDINATES N643,693.571 E2,122,458.309 S24T5SR69W

CORRECTION FACTORS USED

AVERAGE ELEVATION 5500 SCALE FACTOR 0.9999738

SEA LEVEL FACTOR 0.999737 COMBINED FACTOR 0.9997108

COMPANY SETTING MONUMENT DELTA AERIAL SURVEYS, INC.

DATE SET JUNE '77 (Approximate)

INSPECTION RECORD

DATE	INSPECTOR	CONDITION

#85

MONUMENT RECORD

MAP DESIGNATION DC-4

MONUMENT IDENTIFICATION DC-4 (N OF P. 9) NOT ON REPORT

LOCATION DESCRIPTION A 2½" DIA BRASS DISK 0.1 FT. BELOW GROUND

LOCATION SKETCH

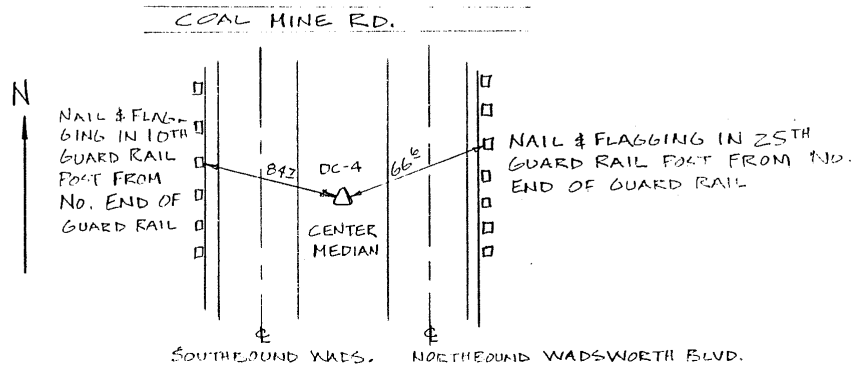

ELEVATION 5541.09

COORDINATES N 641,691.797 E 2,115,333.765 S26T5SR69W

CORRECTION FACTORS USED

AVERAGE ELEVATION 5500 SCALE FACTOR 0.9999738

SEA LEVEL FACTOR 0.999737 COMBINED FACTOR 0.9997108

COMPANY SETTING MONUMENT DELTA AERIAL SURVEYS, INC.

DATE SET JUNE '77 (Approximate)

INSPECTION RECORD

DATE	INSPECTOR	CONDITION

#86

MONUMENT RECORD

MAP DESIGNATION DC-5

MONUMENT IDENTIFICATION DC-5 (p.7)

LOCATION DESCRIPTION A 2½" DIA BRASS DISK 0.3 FT BELOW GROUND

LOCATION SKETCH

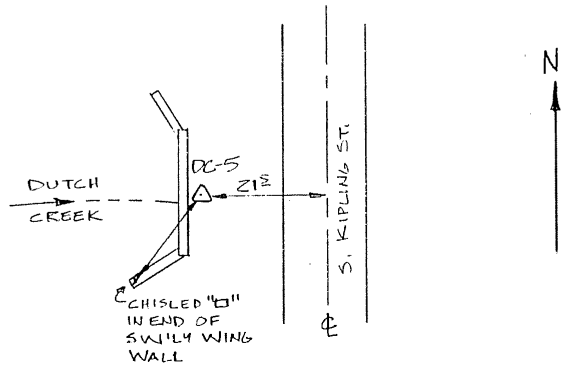

ELEVATION 5592.32

COORDINATES N641,293.231 E2,110,018.348 S28T5SR69W

CORRECTION FACTORS USED

AVERAGE ELEVATION 5500 SCALE FACTOR 0.9999738

SEA LEVEL FACTOR 0.999737 COMBINED FACTOR 0.9997108

COMPANY SETTING MONUMENT DELTA AERIAL SURVEYS, INC.

DATE SET JUNE '77 (Approximate)

INSPECTION RECORD

DATE	INSPECTOR	CONDITION

#87

MONUMENT RECORD

MAP DESIGNATION DC-6

MONUMENT IDENTIFICATION DC-6 (p.5)

LOCATION DESCRIPTION A 2½" DIA. BRASS DISK 0.3 FT. BELOW GROUND

LOCATION SKETCH

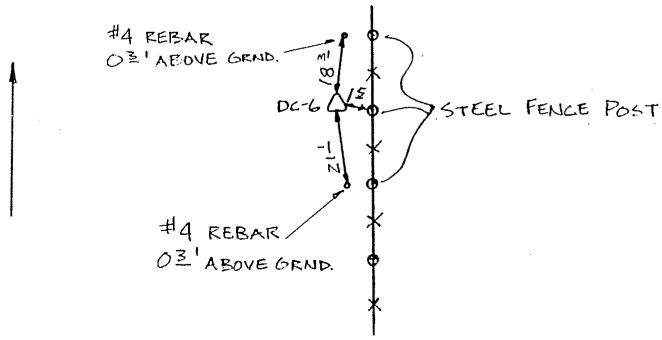

ELEVATION 5668.65

COORDINATES N640,640.068 E2,104,742.979 S28T5SR69W

CORRECTION FACTORS USED

AVERAGE ELEVATION 5500 SCALE FACTOR 0.9999738

SEA LEVEL FACTOR 0.999737 COMBINED FACTOR 0.9997108

COMPANY SETTING MONUMENT DELTA AERIAL SURVEYS, INC.

DATE SET JUNE '77 (Approximate)

INSPECTION RECORD

DATE	INSPECTOR	CONDITION

#88

MONUMENT RECORD

MAP DESIGNATION DC-7

MONUMENT IDENTIFICATION DC-7 (N CF E 1) NOT ON RECORD

LOCATION DESCRIPTION A 2½" DIA BRASS DISK 0.2' BELOW GROUND

LOCATION SKETCH

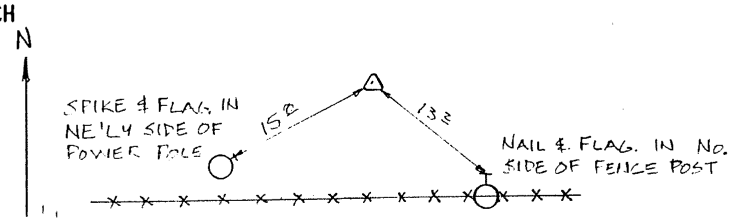

ELEVATION 5948.83

COORDINATES N 644,672.967 E 2,097,810.870 S19T5SR69W

CORRECTION FACTORS USED

AVERAGE ELEVATION 5500 SCALE FACTOR 0.9999738

SEA LEVEL FACTOR 0.999737 COMBINED FACTOR 0.9997108

COMPANY SETTING MONUMENT DELTA AERIAL SURVEYS, INC.

DATE SET JUNE '77 (Approximate)

INSPECTION RECORD

DATE	INSPECTOR	CONDITION

#89

MONUMENT RECORD

MAP DESIGNATION GM-1

MONUMENT IDENTIFICATION LK-1 (P 27)

LOCATION DESCRIPTION 20' E & URBAN ST. 770' S & KATHERINE ST.

LOCATION SKETCH

ELEVATION 5636.79 5636.66

COORDINATES E 2,103,745.51 N 691,715.37 S5 T4S R69W

CORRECTION FACTORS USED

AVERAGE ELEVATION 5500 SCALE FACTOR 0.999991619

SEA LEVEL FACTOR 0.999736998608254 COMBINED FACTOR 0.999728608

COMPANY SETTING MONUMENT DELTA AERIAL SURVEYS, INC.

DATE SET JUNE 1977 (Approximate)

INSPECTION RECORD

DATE	INSPECTOR	CONDITION

#90

MONUMENT RECORD

MAP DESIGNATION GM-2

MONUMENT IDENTIFICATION LE-1

LOCATION DESCRIPTION 20' W OF ℄ ORION ST., 890' N. OF ℄ W. 8TH AVE.

LOCATION SKETCH

5812.14 FROM GREEN Mountain AREA FHAP

? ELEVATION 5912.14 5811.60

COORDINATES N 691,679.21 E 2,090,561.96 S1T5SR70W 4S?

CORRECTION FACTORS USED

AVERAGE ELEVATION 5500 SCALE FACTOR 0.999991619

SEA LEVEL FACTOR 0.999736968254 COMBINED FACTOR 0.999728608

COMPANY SETTING MONUMENT DELTA AERIAL SURVEYS, INC.

DATE SET JUNE 1977 (Approximate)

INSPECTION RECORD

DATE	INSPECTOR	CONDITION

#91

MONUMENT RECORD

MAP DESIGNATION GM-3

MONUMENT IDENTIFICATION LK-1-B (E 20)

LOCATION DESCRIPTION 20' N OF EOF 6TH AVE AND 320' W OF WRIGHT ST.

LOCATION SKETCH

FROM FHAD (Green Mtn. Area)
Elev = 5774.72
E. = 2102250.91

? ELEVATION 5774.20 5774.63

? COORDINATES N 689,574.42 OK E 2,102,662.38 S8 T4S R69W

CORRECTION FACTORS USED

AVERAGE ELEVATION 5500 SCALE FACTOR 0.999991619

SEA LEVEL FACTOR 0.999736998698254 COMBINED FACTOR 0.999728608

COMPANY SETTING MONUMENT DELTA AERIAL SURVEYS, INC.

DATE SET JUNE 1977 (Approximate)

INSPECTION RECORD

DATE	INSPECTOR	CONDITION

#92

MONUMENT RECORD

MAP DESIGNATION GM-4

MONUMENT IDENTIFICATION LK (5 F2)

LOCATION DESCRIPTION 80'S & 6TH AVE. FRONTAGE (S OF 6TH AVE FRNTG)

500' W OF FIMMS ST. (ENTRANCE TO RED ROCKS

COMMUNITY COLLEGE)

LOCATION SKETCH

FROM FHAD (Green Mtn. Area)
Elev. = 5788.45

? ELEVATION 5788.45 5788.10

COORDINATES N 689,206.34 E 2,099,049.12 S7T4S R69W

CORRECTION FACTORS USED

AVERAGE ELEVATION 5500 SCALE FACTOR 0.999991619

SEA LEVEL FACTOR 0.9973698268254 COMBINED FACTOR 0.9997286098

COMPANY SETTING MONUMENT DELTA AERIAL SURVEYS, INC.

DATE SET JUNE 1977 (Approximate)

INSPECTION RECORD

DATE	INSPECTOR	CONDITION

#93

MONUMENT RECORD

MAP DESIGNATION GM-5

MONUMENT IDENTIFICATION LE-Z-1 (p.36) (p.13)

LOCATION DESCRIPTION 100' S OF 6TH AVE. FRONTAGE RD.

(S OF 6TH AVE FRWY) AND 1250' W OF

INDIANA ST.

LOCATION SKETCH

FROM Grn. Mtn. Area FHAP

? ELEVATION 5860.14 5860.49

COORDINATES N689,153.82 E2,093,561.76 S12 T4S R70W

CORRECTION FACTORS USED

AVERAGE ELEVATION 5500 SCALE FACTOR 0.999991619

SEA LEVEL FACTOR 0.999736936554 COMBINED FACTOR 0.999728608

COMPANY SETTING MONUMENT DELTA AERIAL SURVEYS, INC.

DATE SET JUNE 1977 (Approximate)

INSPECTION RECORD

DATE	INSPECTOR	CONDITION

#94

MONUMENT RECORD

MAP DESIGNATION GM-6

MONUMENT IDENTIFICATION LE-2-A (5.41)

LOCATION DESCRIPTION 450'N & W 57TH AVE AND 50' W OF EOF OF ORCHARD ST.

LOCATION SKETCH

From Bm. Mtn Area, FHAD
Elev = 5922.22

? ELEVATION 5921.80 NOT ON REPORT

COORDINATES N 689,049.35 E 2,090,790.64 S11 T4S R70W

CORRECTION FACTORS USED

AVERAGE ELEVATION 5500 SCALE FACTOR 0.999991619

SEA LEVEL FACTOR 0.999736986825 4 COMBINED FACTOR 0.999728608

COMPANY SETTING MONUMENT DELTA AERIAL SURVEYS, INC.

DATE SET JUNE 1977 (Approximate)

INSPECTION RECORD

DATE	INSPECTOR	CONDITION

#95

MONUMENT RECORD

MAP DESIGNATION GM-7

MONUMENT IDENTIFICATION LE-Z-Z (P. 57 & P. 44)

LOCATION DESCRIPTION 10' N OF EOP OF OLD GOLDEN RD.

900' W OF INDIANA ST.

LOCATION SKETCH

From Gun. Mtn. Area FARD

ELEVATION 5751.58 5751.97

COORDINATES N 692,606.22 E 2,093,888.01 S1T4SR70W

CORRECTION FACTORS USED

AVERAGE ELEVATION 5500 SCALE FACTOR 0.999991619

SEA LEVEL FACTOR 0.999736986825 4 COMBINED FACTOR 0.999728608

COMPANY SETTING MONUMENT DELTA AERIAL SURVEYS, INC.

DATE SET JUNE 1977 (Approximate)

INSPECTION RECORD

DATE	INSPECTOR	CONDITION

#96

MONUMENT RECORD

MAP DESIGNATION GM-8

MONUMENT IDENTIFICATION LK-1-A

? LOCATION DESCRIPTION

LOCATION SKETCH

from Gen. Mtn. Area HRP

? ELEVATION 5854.82 5855.16

COORDINATES N 687,564.50 E 2,099,896.99 S7 T4S R69W

CORRECTION FACTORS USED

AVERAGE ELEVATION 5500 SCALE FACTOR 0.999991619

SEA LEVEL FACTOR 0.999736398254 COMBINED FACTOR 0.9997286083

COMPANY SETTING MONUMENT DELTA AERIAL SURVEYS, INC.

DATE SET JUNE 1977 (Approximate)

INSPECTION RECORD

DATE	INSPECTOR	CONDITION

#97

MONUMENT RECORD

MAP DESIGNATION GM-9

MONUMENT IDENTIFICATION RG-1

LOCATION DESCRIPTION 50' E OF EOF ROONEY RD. AND 100' N ℄ ROONEY GULCH

LOCATION SKETCH

from Gen. Mtn Area FHAD

ELEVATION 6040.95 6040.69

COORDINATES N 678,895.59 E 2,086,973.60 S23T4S R70W

CORRECTION FACTORS USED

AVERAGE ELEVATION 5500 SCALE FACTOR 0.999991619

SEA LEVEL FACTOR 0.999736968254 COMBINED FACTOR 0.999728608

COMPANY SETTING MONUMENT DELTA AERIAL SURVEYS, INC.

DATE SET JUNE 1977 (Approximate)

INSPECTION RECORD

DATE	INSPECTOR	CONDITION

#98

MONUMENT RECORD

MAP DESIGNATION GM-10

MONUMENT IDENTIFICATION R-6-A (P. 551)

LOCATION DESCRIPTION 20' E OF EOF OF KOONEY RD. AND 600' S OF LAKEWOOD CITY LIMITS

LOCATION SKETCH

From Gen. Mtn Area FHAD

ELEVATION 5754.81 5754.47

COORDINATES N667,726.35 E 2,089,308.68 (E 2,089,309.[illegible]) S35 T4S R70W

CORRECTION FACTORS USED

AVERAGE ELEVATION 5500 SCALE FACTOR 0.999991619

SEA LEVEL FACTOR 0.999736998 68254 (using average elev.) COMBINED FACTOR 0.999728608

COMPANY SETTING MONUMENT DELTA AERIAL SURVEYS

DATE SET JUNE 1977 (Approximate)

INSPECTION RECORD

DATE	INSPECTOR	CONDITION

#99

MONUMENT RECORD

MAP DESIGNATION GM-11

MONUMENT IDENTIFICATION RG-B

LOCATION DESCRIPTION 220' N OF EOF OLD MORRISON RD. AND 70' E OF ℄ ROONEY GULCH

LOCATION SKETCH

From Gen. Mtn. Area FHAD

ELEVATION 5650.08 5650.36

COORDINATES N 663,148.89 E 2,094,445.14 S36 T4S R70W

CORRECTION FACTORS USED

AVERAGE ELEVATION 5500 SCALE FACTOR 0.999991619

SEA LEVEL FACTOR 0.999736986854 COMBINED FACTOR 0.999728608

COMPANY SETTING MONUMENT DELTA AERIAL SURVEYS, INC.

DATE SET JUNE 1977 (Approximate)

INSPECTION RECORD

DATE	INSPECTOR	CONDITION

#100

MONUMENT RECORD

MAP DESIGNATION GM-12 NOT IN REPORT

MONUMENT IDENTIFICATION MV-C

LOCATION DESCRIPTION NORTH SIDE OF MORRISON RD, APPROXIMATELY 250'

SW OF DRAINAGE WAY

LOCATION SKETCH

ELEVATION 5513.11

COORDINATES N666,268.34 E 2,105,298.35 S32T4SR69W

CORRECTION FACTORS USED

AVERAGE ELEVATION 5500 SCALE FACTOR 0.999991619

SEA LEVEL FACTOR 0.999736038632254 COMBINED FACTOR 0.999728608

COMPANY SETTING MONUMENT DELTA AERIAL SURVEYS, INC.

DATE SET JUNE 1977 (Approximate)

INSPECTION RECORD

DATE	INSPECTOR	CONDITION

#101

MONUMENT RECORD

MAP DESIGNATION GM-13 NOT IN REPORT

MONUMENT IDENTIFICATION MV-B-ALT

? LOCATION DESCRIPTION

LOCATION SKETCH

ELEVATION 5680.98

COORDINATES N671,051.50 E 2,104,615.67 S29 T45R64W

CORRECTION FACTORS USED

AVERAGE ELEVATION 5500 SCALE FACTOR 0.99991619

SEA LEVEL FACTOR 0.99973698682254 COMBINED FACTOR 0.999728608

COMPANY SETTING MONUMENT DELTA AERIAL SURVEYS, INC.

DATE SET JUNE 1977 (Approximate)

INSPECTION RECORD

DATE	INSPECTOR	CONDITION

#102

MONUMENT RECORD

MAP DESIGNATION GM-14

MONUMENT IDENTIFICATION DV-1

LOCATION DESCRIPTION AT NORTH EOP OF W JEWELL AVE AT INTERSECTION WITH S. XENON ST.

LOCATION SKETCH

5783.56 from Green Mtn. Area FHAD

? ELEVATION 5783.58 5782.72 OK

? COORDINATES N 673,419.95 E 2,102,440.83 S29 T4S R69W

CORRECTION FACTORS USED

AVERAGE ELEVATION 5500 SCALE FACTOR 0.999991619

SEA LEVEL FACTOR 0.999736988682 54 COMBINED FACTOR 0.999728608

COMPANY SETTING MONUMENT DELTA AERIAL SURVEYS, INC.

DATE SET JUNE 1977 (Approximate)

INSPECTION RECORD

DATE	INSPECTOR	CONDITION

#103

MONUMENT RECORD

MAP DESIGNATION GM-15

MONUMENT IDENTIFICATION R6-Z (NOT IN REPORT)

LOCATION DESCRIPTION S OF ALAMEDA PARKWAY APPROX 0.6 MI.

E OF ROONEY RD

LOCATION SKETCH

ELEVATION 5965.22

COORDINATES N674,624.98 E2,090,084.24 S25 T4S R70W

CORRECTION FACTORS USED

AVERAGE ELEVATION 5500 SCALE FACTOR 0.999991619

SEA LEVEL FACTOR 0.999736998682254 COMBINED FACTOR 0.999728608

COMPANY SETTING MONUMENT DELTA AERIAL SURVEYS, INC.

DATE SET JUNE 1977 (Approximate)

INSPECTION RECORD

DATE	INSPECTOR	CONDITION

#104

MONUMENT RECORD

MAP DESIGNATION GM-16

MONUMENT IDENTIFICATION MV-A (E 6E)

LOCATION DESCRIPTION 25' S OF EOF ALAMEDA PARKWAY AND

50' E OF ℄ OF DRAINAGE WAY

LOCATION SKETCH

from Bm. Mtn Area FMP

ELEVATION 6061.44 6060.85

COORDINATES N673,833.52 E2,096,363.78 S19 T4S R69 W

CORRECTION FACTORS USED

AVERAGE ELEVATION 5500 SCALE FACTOR 0.999991619

SEA LEVEL FACTOR 0.999736798654 COMBINED FACTOR 0.999728608

COMPANY SETTING MONUMENT DELTA AERIAL SURVEYS, INC.

DATE SET JUNE 1977 (Approximate)

INSPECTION RECORD

DATE	INSPECTOR	CONDITION

#105

MONUMENT RECORD

MAP DESIGNATION GM-17

MONUMENT IDENTIFICATION DV (D-74)

LOCATION DESCRIPTION 50' E OF EOF OF ALAMEDA PARKWAY AND

265' N OF UTAH AVE.

LOCATION SKETCH

From Gen. Mtn Area FHAP

? ELEVATION 6102.78 6102.24

COORDINATES N675,566.85 E2,098,116.84 S19T4SR69W

CORRECTION FACTORS USED

AVERAGE ELEVATION 5500 SCALE FACTOR 0.999991619

SEA LEVEL FACTOR 0.9997369868254 COMBINED FACTOR 0.999728608

COMPANY SETTING MONUMENT DELTA AERIAL SURVEYS, INC.

DATE SET JUNE 1977 (Approximate)

INSPECTION RECORD

DATE	INSPECTOR	CONDITION

#106

MONUMENT RECORD

MAP DESIGNATION GM-13

MONUMENT IDENTIFICATION MC-S-3 (P 10)

LOCATION DESCRIPTION 40' E OF EOF OF ALAMEDA PARKWAY AND

5' S OF OHIO AVE.

LOCATION SKETCH

FROM GRN MTN. AREA FHAD

ELEVATION 5921.30 5920.73

COORDINATES N679,938.00 E2,101,003.10 S17 T4S R64W

CORRECTION FACTORS USED

AVERAGE ELEVATION 5500 SCALE FACTOR 0.99991619

SEA LEVEL FACTOR 0.99973863254 COMBINED FACTOR 0.99972860[illegible]

COMPANY SETTING MONUMENT DELTA AERIAL SURVEYS, INC.

DATE SET JUNE 1977 (Approximate)

INSPECTION RECORD

DATE	INSPECTOR	CONDITION

#10

MONUMENT RECORD

MAP DESIGNATION GM-19

MONUMENT IDENTIFICATION MC-C

LOCATION DESCRIPTION 50' N OF EOP OF ALAMEDA AVE AND APPROX.

150' W OF EOP OF ONION BLVD.

LOCATION SKETCH

From Gen. Mtn Area FHAP

ELEVATION 5748.87 5748.71

COORDINATES N683,690.66 E2,105,779.30 S17 T4S R69W

CORRECTION FACTORS USED

AVERAGE ELEVATION 5500 SCALE FACTOR 0.999991619

SEA LEVEL FACTOR 0.999738998682554 COMBINED FACTOR 0.999728608

COMPANY SETTING MONUMENT DELTA AERIAL SURVEYS, INC.

DATE SET JUNE 1977 (Approximate)

INSPECTION RECORD

DATE	INSPECTOR	CONDITION

#108

MONUMENT RECORD

MAP DESIGNATION GM-20

MONUMENT IDENTIFICATION MC-N-2 (p 22)

LOCATION DESCRIPTION

LOCATION SKETCH

From Gen. Mtn. 1983-01
Area FHAP

ELEVATION 5818.02 5817.65

COORDINATES N686,065.48 E2,101,676.28 S8 T4S R69W

CORRECTION FACTORS USED

AVERAGE ELEVATION 5500 SCALE FACTOR 0.999991619

SEA LEVEL FACTOR 0.999736998254 COMBINED FACTOR 0.999728603

COMPANY SETTING MONUMENT DELTA AERIAL SURVEYS

DATE SET JUNE 1977 (Approximate)

INSPECTION RECORD

DATE	INSPECTOR	CONDITION

#109

MONUMENT RECORD

MAP DESIGNATION GM-21

MONUMENT IDENTIFICATION MC-N-1 & 21

LOCATION DESCRIPTION 20' N OF EDGE OF W DAKOTA AVE AND IN LINE WITH THE EAST SIDE OF DEVINNEY DR.

LOCATION SKETCH

FROM GARMIN Area FHAD

ELEVATION 6030.52 6030.16

COORDINATES N 683,732.36 E 2,097,619.61 S18 T4S R69W

CORRECTION FACTORS USED

AVERAGE ELEVATION 5500 SCALE FACTOR 0.99999619

SEA LEVEL FACTOR 0.99973698682254 COMBINED FACTOR 0.99972865 [illegible]

COMPANY SETTING MONUMENT DELTA AERIAL SURVEYS, INC.

DATE SET JUNE 1977 (Approximate)

INSPECTION RECORD

DATE	INSPECTOR	CONDITION

110

MONUMENT RECORD

MAP DESIGNATION GM-22

MONUMENT IDENTIFICATION MC-S-1 (p.16)

LOCATION DESCRIPTION 55'E OF EOF OF DEFRAME WY AND 220'N OF EOF OF OHIO AVE.

LOCATION SKETCH

From Gen. Mtn. AREA FHAP

? ELEVATION 6100.19 / 6099.70

N681,209.41 E2,097,987.24

? COORDINATES N681,209.54 E2,097,987.04 S18 T4S R69W

CORRECTION FACTORS USED

AVERAGE ELEVATION 5500 SCALE FACTOR 0.999991619

SEA LEVEL FACTOR 0.999736986254 COMBINED FACTOR 0.9997286089

COMPANY SETTING MONUMENT DELTA AERIAL SURVEYS, INC.

DATE SET JUNE 1977 (Approximate)

INSPECTION RECORD

DATE	INSPECTOR	CONDITION

111

MONUMENT RECORD

MAP DESIGNATION GM-23

MONUMENT IDENTIFICATION DV-2 (F-80)

LOCATION DESCRIPTION 130' S OF EOF OF MORRISON RD

LOCATION SKETCH

ELEVATION 5495.06 OK

COORDINATES N 667,540.50 E 2,103,203.35 S33 T4S R69W

CORRECTION FACTORS USED

AVERAGE ELEVATION 5500 SCALE FACTOR 0.9999991619

SEA LEVEL FACTOR 0.9997363869254 COMBINED FACTOR 0.9997728608

COMPANY SETTING MONUMENT DELTA AERIAL SURVEYS

DATE SET JUNE 1977 (Approximate)

INSPECTION RECORD

DATE	INSPECTOR	CONDITION

DENVER REGIONAL COUNCIL OF GOVERNMENTS
AND
URBAN DRAINAGE AND FLOOD CONTROL DISTRICT

PRELIMINARY DATA

UNITED STATES
DEPARTMENT OF THE INTERIOR
GEOLOGICAL SURVEY

MORRISON QUADRANGLE
COLORADO-JEFFERSON CO.
7.5 MINUTE SERIES (TOPOGRAPHIC)

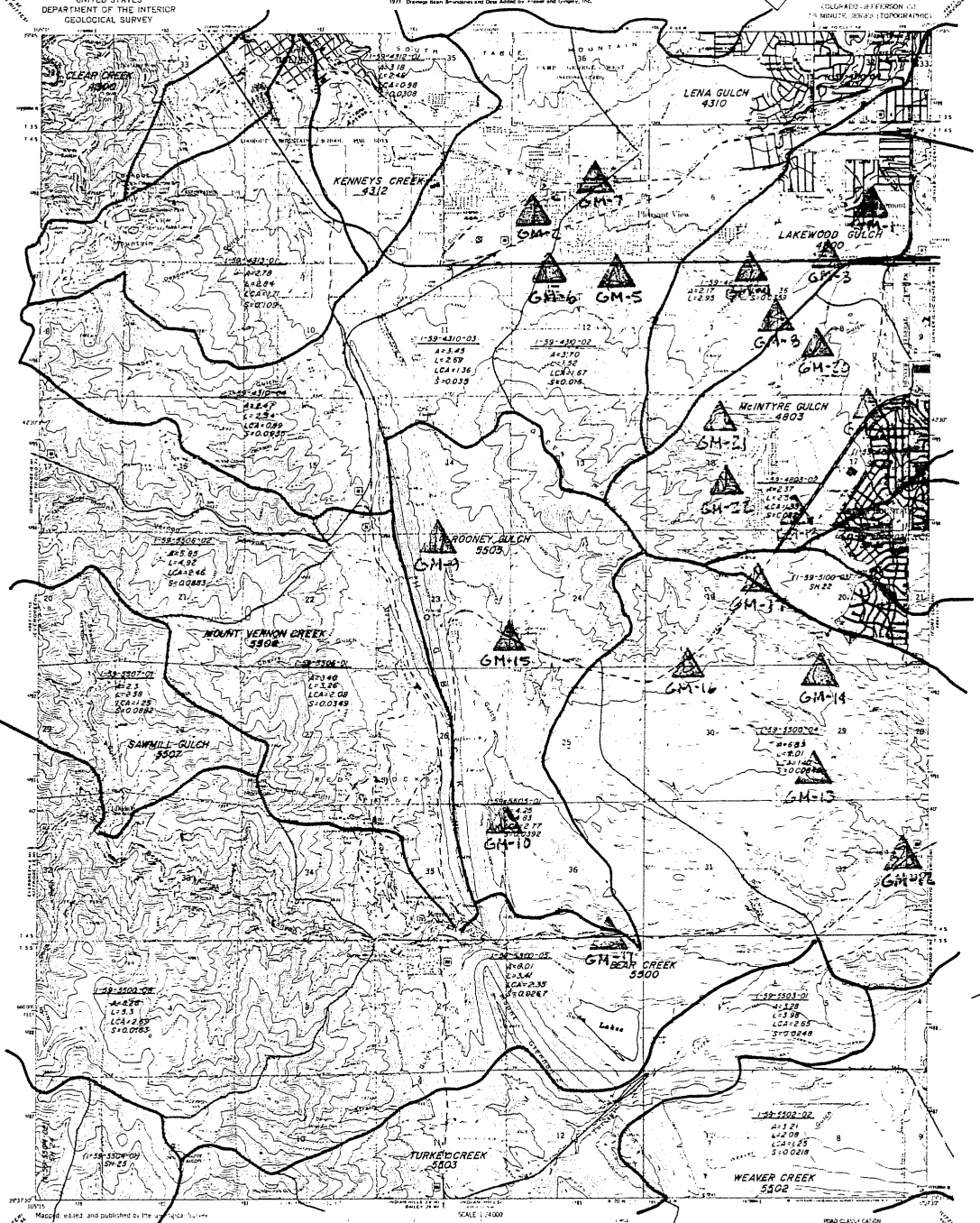

Mapped, edited, and published by the Geological Survey

SCALE 1:24000

ROAD CLASSIFICATION

The preparation of the 1971 information has been financed in part through a grant from the United States Department of Housing and Urban Development, under the provisions of the Housing Act of 1954, as amended.

A= Area in Sq. Miles
L= Length in Miles
LCA= Length to Centroid of Area in Miles
S= Slope in Feet per Foot

NO. 23
MORRISON COLO
1965

LEONARD RICE Consulting Water Engineers
denver, colorado

1" = 1 mile

PROJECT REUSE

#112

MONUMENT RECORD

MAP DESIGNATION LDG-10

MONUMENT IDENTIFICATION F5-C (F-34)

LOCATION DESCRIPTION 500' N EOP 80TH AVE AND 120' SW EOP CHASE DRIVE

LOCATION SKETCH

Little Dry Creek (ADCO)

FROM ~~[illegible]~~ ~~[illegible]~~ FHAP

ELEVATION 5370.13 COULD NOT FIND IN NOTES

COORDINATES N732,351.60 E2,124,039.89 S25T1S R69W

CORRECTION FACTORS USED

AVERAGE ELEVATION _____ SCALE FACTOR _____

SEA LEVEL FACTOR _____ COMBINED FACTOR _____

COMPANY SETTING MONUMENT KUCERA

DATE SET 4-77 (Approximate)

INSPECTION RECORD

DATE	INSPECTOR	CONDITION

#113

MONUMENT RECORD

MAP DESIGNATION LDC-9

MONUMENT IDENTIFICATION P-5 (F[illegible])

LOCATION DESCRIPTION 30' E EOF WADSWORTH BLVD AND 30' N OF EOP OF W. 84TH AVE.

LOCATION SKETCH

ELEVATION 5455.69

COORDINATES N 736,050.29 E 2,117,694.34 S26 T2[illegible] R69W

CORRECTION FACTORS USED

AVERAGE ELEVATION _____ SCALE FACTOR _____

SEA LEVEL FACTOR _____ COMBINED FACTOR _____

COMPANY SETTING MONUMENT KUERA

DATE SET 4-77 (Approximate)

INSPECTION RECORD

DATE	INSPECTOR	CONDITION

#114

MONUMENT RECORD

MAP DESIGNATION LDC-8

MONUMENT IDENTIFICATION P-8 (p. 22) (p. 21)

LOCATION DESCRIPTION 50' S OF EOF W. 80TH AVE AND

400' E OF XAVIER ST.

LOCATION SKETCH

5356.64 from Little Dry Creek (ADCO) FAAP

? ELEVATION 5356.54 5356.76 (NOTES)

? COORDINATES NO INFORMATION S31 T2S R68W

CORRECTION FACTORS USED

AVERAGE ELEVATION _____ SCALE FACTOR _____

SEA LEVEL FACTOR _____ COMBINED FACTOR _____

COMPANY SETTING MONUMENT KUCERA

DATE SET 4-77 (Approximate)

INSPECTION RECORD

DATE	INSPECTOR	CONDITION

#115

MONUMENT RECORD

MAP DESIGNATION LD-C-7

MONUMENT IDENTIFICATION P 12 (E-1)

LOCATION DESCRIPTION 160' NW OF EOF OF 64TH AVE.

LOCATION SKETCH

4302-01

ELEVATION 5195.68

COORDINATES N 729,376.73 E 2,125,669.10 S4 T3S R68W

CORRECTION FACTORS USED

AVERAGE ELEVATION _____ SCALE FACTOR _____

SEA LEVEL FACTOR _____ COMBINED FACTOR _____

COMPANY SETTING MONUMENT KUCERA

DATE SET 4-77 (Approximate)

INSPECTION RECORD

DATE	INSPECTOR	CONDITION

#116

MONUMENT RECORD

MAP DESIGNATION LDC-6

MONUMENT IDENTIFICATION P-11 (P-16)

LOCATION DESCRIPTION 170' E EOP GREEN ST. (PROJECTED LINE)

AND 40' N EOP W 63RD AVE (PROJECTED LINE).

LOCATION SKETCH

FROM LDC (ADCO) FHAD

ELEVATION 5236.45

COORDINATES N 723,954.20 E 2,133,385.79 SS T3SR68W

CORRECTION FACTORS USED

AVERAGE ELEVATION _____ SCALE FACTOR _____

SEA LEVEL FACTOR _____ COMBINED FACTOR _____

COMPANY SETTING MONUMENT KUCERA

DATE SET 4-77 (Approximate)

INSPECTION RECORD

DATE	INSPECTOR	CONDITION

MONUMENT RECORD

#117

MAP DESIGNATION LDC-5

MONUMENT IDENTIFICATION P-9 (P 12) (L.E.S.)

LOCATION DESCRIPTION 200' N OF EOP W. 76TH AVE AND 25' E OF

EOP SHERIDAN BLVD.

LOCATION SKETCH

FROM LDC (ADCO) FHAD

? ELEVATION 5319.54 5319.42 IN NOTES

? COORDINATES N 721,635.49 (NGS 2?) E 2,125,669.10 S31T2SR68W

CORRECTION FACTORS USED

AVERAGE ELEVATION _____ SCALE FACTOR _____

SEA LEVEL FACTOR _____ COMBINED FACTOR _____

COMPANY SETTING MONUMENT KUCERA

DATE SET 4-77 (Approximate)

INSPECTION RECORD

DATE	INSPECTOR	CONDITION

#118

MONUMENT RECORD

MAP DESIGNATION 1 DC-4

MONUMENT IDENTIFICATION P-10 (6 14)

LOCATION DESCRIPTION 25' N EOP W 72ND AND 190' E EOP STUART ST

LOCATION SKETCH

FROM LDC (ADCO) FHAP

? ELEVATION 5281.77 5281.67

COORDINATES N726,576.42 E2,128,715.03 S31T2SR68W

CORRECTION FACTORS USED

AVERAGE ELEVATION _____ SCALE FACTOR _____

SEA LEVEL FACTOR _____ COMBINED FACTOR _____

COMPANY SETTING MONUMENT KUCERA

DATE SET 4-77 (Approximate)

INSPECTION RECORD

DATE	INSPECTOR	CONDITION

#119

MONUMENT RECORD

MAP DESIGNATION LDC-3

MONUMENT IDENTIFICATION P-4 (p. 9)

LOCATION DESCRIPTION 40' E EOP WADSWORTH BLVD AND 530' S EOP W. 80TH AVE

LOCATION SKETCH

ELEVATION 5401.92

COORDINATES N 731,190.15 E 2,117,665.24 S35 T2S R69W

CORRECTION FACTORS USED

AVERAGE ELEVATION _____ SCALE FACTOR _____

SEA LEVEL FACTOR _____ COMBINED FACTOR _____

COMPANY SETTING MONUMENT KUCERA

DATE SET 4-77 (Approximate)

INSPECTION RECORD

DATE	INSPECTOR	CONDITION

#120

MONUMENT RECORD

MAP DESIGNATION LDC-2

MONUMENT IDENTIFICATION P-2 (6 4)

LOCATION DESCRIPTION

LOCATION SKETCH

ELEVATION 5584.57

COORDINATES N734,700.26 E2,103,913.16 S30 T2S R69W

CORRECTION FACTORS USED

AVERAGE ELEVATION _____ SCALE FACTOR _____

SEA LEVEL FACTOR _____ COMBINED FACTOR _____

COMPANY SETTING MONUMENT KUCERA

DATE SET 4-77 (Approximate)

INSPECTION RECORD

DATE	INSPECTOR	CONDITION

#121

MONUMENT RECORD

MAP DESIGNATION LDC-1

MONUMENT IDENTIFICATION P-1 (p. 2)

LOCATION DESCRIPTION

LOCATION SKETCH

ELEVATION 5647.95

COORDINATES N 734,345.84 E 2,049,024.39 S30 T2S R69W

CORRECTION FACTORS USED

AVERAGE ELEVATION _____ SCALE FACTOR _____

SEA LEVEL FACTOR _____ COMBINED FACTOR _____

COMPANY SETTING MONUMENT KUCERA

DATE SET 4-77 (Approximate)

INSPECTION RECORD

DATE	INSPECTOR	CONDITION

#122

MONUMENT RECORD

MAP DESIGNATION LG-4

MONUMENT IDENTIFICATION LG-4 (P. 20)

LOCATION DESCRIPTION A 2½" DIA. BRASS DISK FLUSH W/GROUND

LOCATION SKETCH

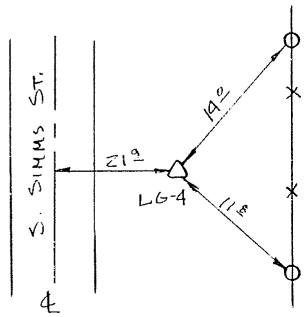

NAILS & FLAGGING IN THE 19TH & 20TH FENCE POSTS S. OF W. BOWLES AVE.

ELEVATION 5769.46

COORDINATES N646,930.569 E2,104,795.134 S21T5SR69W

CORRECTION FACTORS USED

AVERAGE ELEVATION 5500 SCALE FACTOR 0.9999738

SEA LEVEL FACTOR 0.999737 COMBINED FACTOR 0.9997108

COMPANY SETTING MONUMENT DELTA AERIAL SURVEYS, INC.

DATE SET JUNE '77 (Approximate)

INSPECTION RECORD

DATE	INSPECTOR	CONDITION

#123

MONUMENT RECORD

MAP DESIGNATION L6-3

MONUMENT IDENTIFICATION L6-3 (P 23)

LOCATION DESCRIPTION A 2½" DIA. BRASS DISK 0.3 FT. BELOW AND 0.4 FT. WEST OF THE BACK OF THE WALK

LOCATION SKETCH

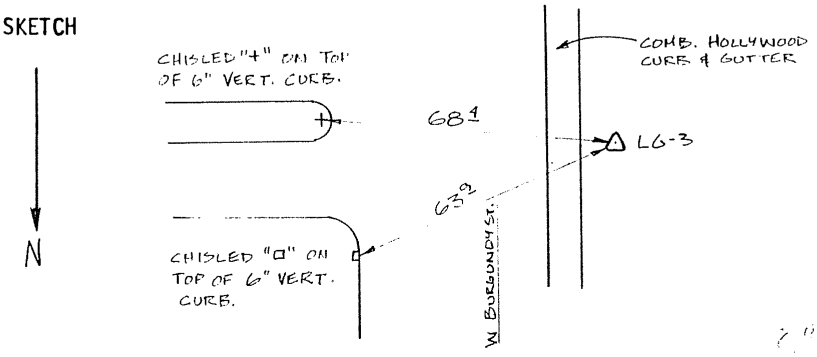

ELEVATION 5635.63

COORDINATES N645,536.754 E2,109,890.987 S21T5SR69W

CORRECTION FACTORS USED

AVERAGE ELEVATION 5500 SCALE FACTOR 0.9999738

SEA LEVEL FACTOR 0.999737 COMBINED FACTOR 0.9997108

COMPANY SETTING MONUMENT DELTA AERIAL SURVEYS, INC.

DATE SET JUNE '77 (Approximate)

INSPECTION RECORD

DATE	INSPECTOR	CONDITION

#124

MONUMENT RECORD

MAP DESIGNATION LG-2

MONUMENT IDENTIFICATION LG-2 (p. 30)

LOCATION DESCRIPTION A 2½" DIA. BRASS DISK 0± FT. BELOW GROUND

LOCATION SKETCH

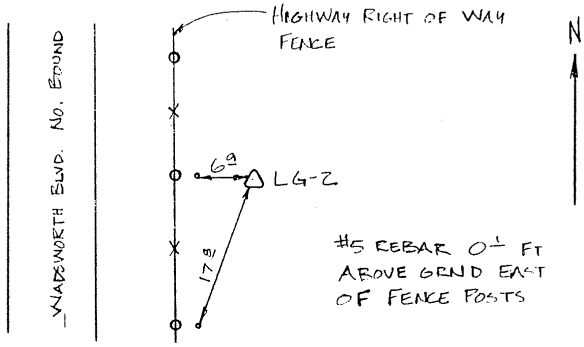

ELEVATION 5550.31

COORDINATES N646,358.775 E2,115,435.590 S23T5SR69W

CORRECTION FACTORS USED

AVERAGE ELEVATION 5500 SCALE FACTOR 0.9999738

SEA LEVEL FACTOR 0.999737 COMBINED FACTOR 0.9997108

COMPANY SETTING MONUMENT DELTA AERIAL SURVEYS, INC.

DATE SET JUNE '77 (Approximate)

INSPECTION RECORD

DATE	INSPECTOR	CONDITION

#125

MONUMENT RECORD

MAP DESIGNATION LG-1

MONUMENT IDENTIFICATION LG-1 (p. 26)

LOCATION DESCRIPTION A 2½" D. BRASS DISK 0.[illegible] FT. BELOW SIDEWALK

LOCATION SKETCH

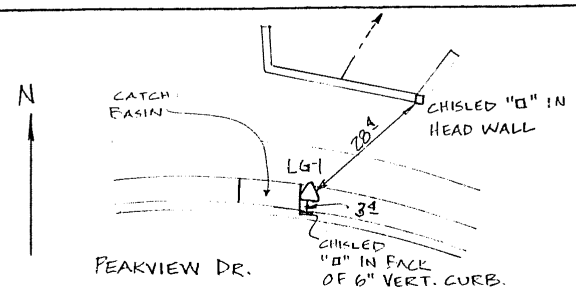

ELEVATION 5512.70

COORDINATES N644,142.418 E2,117,940.055 S23T5SR69W

CORRECTION FACTORS USED

AVERAGE ELEVATION 5500 SCALE FACTOR 0.9999738

SEA LEVEL FACTOR 0.999737 COMBINED FACTOR 0.9997108

COMPANY SETTING MONUMENT DELTA AERIAL SURVEYS, INC.

DATE SET JUNE '77 (Approximate)

INSPECTION RECORD

DATE	INSPECTOR	CONDITION

#126

MONUMENT RECORD

MAP DESIGNATION MD-1

MONUMENT IDENTIFICATION UD-1 (p. 15)

LOCATION DESCRIPTION

LOCATION SKETCH

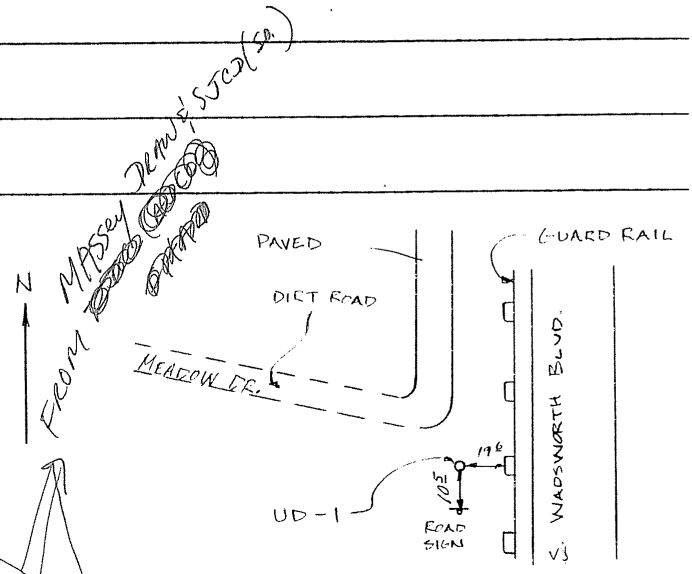

ELEVATION 5534.43

COORDINATES N 629,883.760 E 2,117,767.180 S4T6SR69W

CORRECTION FACTORS USED

AVERAGE ELEVATION 5500 SCALE FACTOR 0.9999738

SEA LEVEL FACTOR 0.999737 COMBINED FACTOR 0.9997108

COMPANY SETTING MONUMENT DELTA AERIAL SURVEYS

DATE SET APRIL '77 (Approximate)

INSPECTION RECORD

DATE	INSPECTOR	CONDITION

#127

MONUMENT RECORD

MAP DESIGNATION MD-2

MONUMENT IDENTIFICATION UD-2 (R.O.)

LOCATION DESCRIPTION

From MASSEY DRIVE & SOCD SO.

LOCATION SKETCH

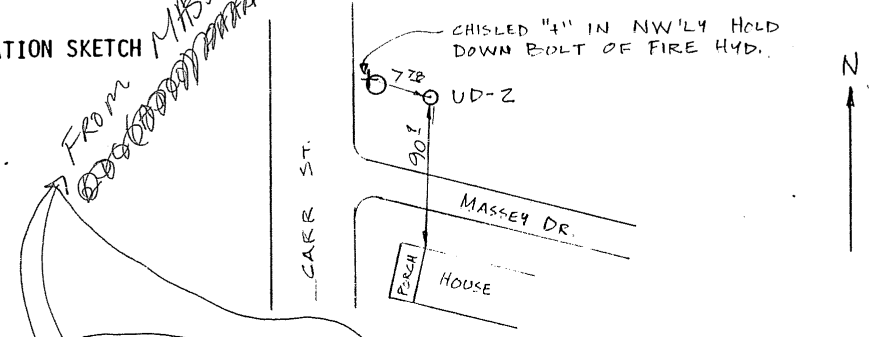

ELEVATION 5576.58 CL ~~5576.73 P~~

COORDINATES N628,957.754 E2,115,197.050 CL ~~N628,780.10 E2,115,164.92 P~~ S4T6SR69W

CORRECTION FACTORS USED

AVERAGE ELEVATION 5500 SCALE FACTOR 0.9999738

SEA LEVEL FACTOR 0.999737 COMBINED FACTOR 0.9997108

COMPANY SETTING MONUMENT DELTA AERIAL SURVEYS

DATE SET APRIL '77 (Approximate)

INSPECTION RECORD

DATE	INSPECTOR	CONDITION

#128

MONUMENT RECORD

MAP DESIGNATION MD-3

MONUMENT IDENTIFICATION UD-3 (p.7)

LOCATION DESCRIPTION

LOCATION SKETCH

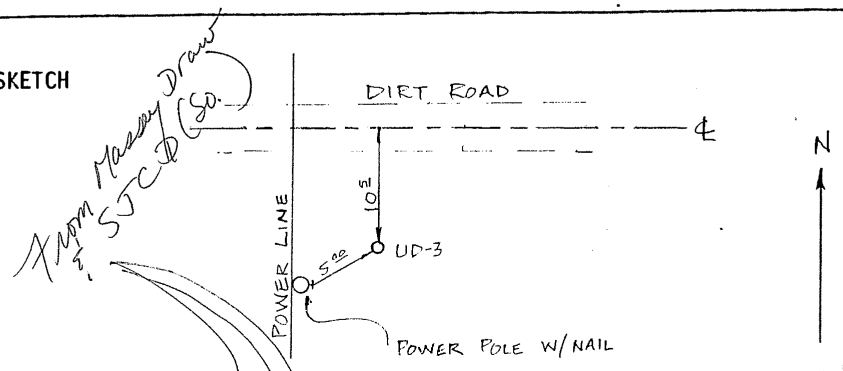

ELEVATION 5666.68 (5666.80 R) ELEV MARK

COORDINATES N 630,099.234 E 2,110,012.907 (N 629,921.58) (E 2,109,980.78) CL S3T6SR69W

CORRECTION FACTORS USED

AVERAGE ELEVATION 5500 SCALE FACTOR 0.9999738

SEA LEVEL FACTOR 0.999737 COMBINED FACTOR 0.9997108

COMPANY SETTING MONUMENT DELTA AERIAL SURVEYS

DATE SET APRIL '77 (Approximate)

INSPECTION RECORD

DATE	INSPECTOR	CONDITION

#129

MONUMENT RECORD

MAP DESIGNATION MD-4

MONUMENT IDENTIFICATION UD-4 OFF OF E 5 - N)

LOCATION DESCRIPTION

LOCATION SKETCH

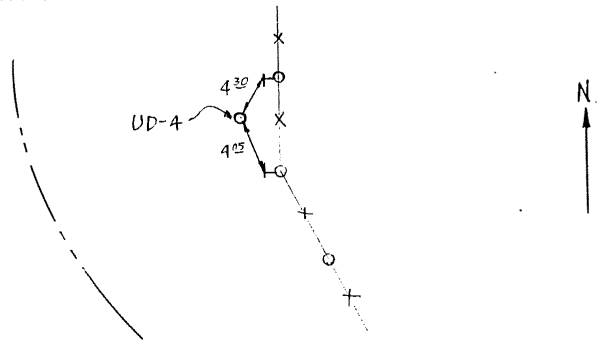

ELEVATION 5772.72 CL INDIES

NOTES FILLY

COORDINATES N632,430.546 E2,104,731.272 CL

CORRECTION FACTORS USED

AVERAGE ELEVATION 5500 SCALE FACTOR 0.9999738

SEA LEVEL FACTOR 0.999737 COMBINED FACTOR 0.9997108

COMPANY SETTING MONUMENT DELTA AERIAL SURVEYS

DATE SET APRIL '77 (Approximate)

INSPECTION RECORD

DATE	INSPECTOR	CONDITION

#130

MONUMENT RECORD

MAP DESIGNATION MD-5

MONUMENT IDENTIFICATION UD-5 (P.E.) NOT ON REPORT

LOCATION DESCRIPTION

LOCATION SKETCH

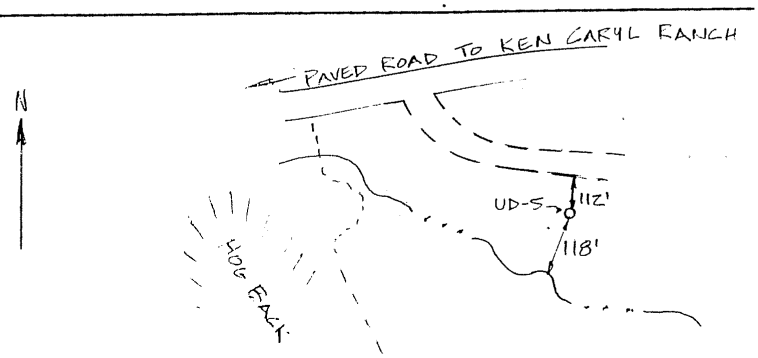

ELEVATION 5867.68

NATES ONLY

COORDINATES N 635,783.901 E 2,101,576.046 cc S32T5SR69W

CORRECTION FACTORS USED

AVERAGE ELEVATION 5500 SCALE FACTOR 0.9999738

SEA LEVEL FACTOR 0.999737 COMBINED FACTOR 0.9997108

COMPANY SETTING MONUMENT DELTA AERIAL SURVEYS

DATE SET APRIL '77 (Approximate)

INSPECTION RECORD

DATE	INSPECTOR	CONDITION

#131

MONUMENT RECORD

MAP DESIGNATION MD-6

MONUMENT IDENTIFICATION UD-6 (p. 14)

LOCATION DESCRIPTION

LOCATION SKETCH

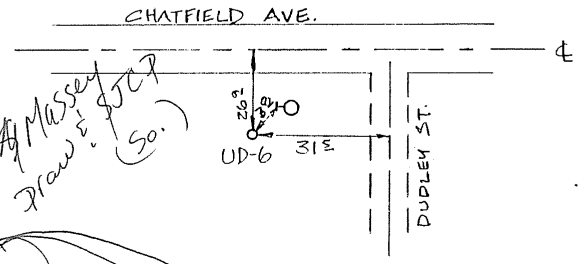

From Massey Draw & SCP (50.)

ELEVATION 5607.64 (5606.70)

COORDINATES N631,523.102 E 2,113,952.531 (N 631,345.45 E 2,113,920.41) S3T6SR69W

CORRECTION FACTORS USED

AVERAGE ELEVATION 5500 SCALE FACTOR 0.9999738

SEA LEVEL FACTOR 0.999737 COMBINED FACTOR 0.9997108

COMPANY SETTING MONUMENT DELTA AERIAL SURVEYS

DATE SET APRIL '77 (Approximate)

INSPECTION RECORD

DATE	INSPECTOR	CONDITION

#132

MONUMENT RECORD

MAP DESIGNATION MD-7

MONUMENT IDENTIFICATION UD-7 (p.11)

LOCATION DESCRIPTION

LOCATION SKETCH

ELEVATION 5724.90 E

FHAD ONLY

COORDINATES N633,464.68 E2,108,165.77 E

CORRECTION FACTORS USED

AVERAGE ELEVATION 5500 SCALE FACTOR 0.9999738

SEA LEVEL FACTOR 0.999737 COMBINED FACTOR 0.9997108

COMPANY SETTING MONUMENT DELTA AERIAL SURVEYS

DATE SET APRIL '77 (Approximate)

INSPECTION RECORD

DATE	INSPECTOR	CONDITION

#133 #133

MONUMENT RECORD

MAP DESIGNATION SJCD-5

MONUMENT IDENTIFICATION UD-12 (P.16)

LOCATION DESCRIPTION

LOCATION SKETCH

S.J.C.D. (Survey) 62000-02

FROM Massey DRAW & SJCD So.

5764.07 R

? ELEVATION 5764.03 CL

N 636,905.81 E 2,108,888.29 R

? COORDINATES N636,085.463 E2,108,920.411 CL S33TS5E4)W

CORRECTION FACTORS USED

AVERAGE ELEVATION 5500 SCALE FACTOR 0.9999738

SEA LEVEL FACTOR 0.999737 COMBINED FACTOR 0.9997108

COMPANY SETTING MONUMENT DELTA AERIAL SURVEYS

DATE SET APRIL '77 (Approximate)

INSPECTION RECORD

DATE	INSPECTOR	CONDITION

MONUMENT RECORD

#134

MAP DESIGNATION SJCD-4

MONUMENT IDENTIFICATION TT-17D (CL) (UD-11) (R) (E 174221)
STND. USGS BRASS CAP (8M)

LOCATION DESCRIPTION

LOCATION SKETCH

From Massey DRAW
1/4 SJCD So.

6200-02

ELEVATION 5621.80 R
5619.55 CL

COORDINATES N 636,674.99 E 2,112,673.95 R
N 636,085.463 E 2,108,920.411 CL S27T5SR69W

CORRECTION FACTORS USED

AVERAGE ELEVATION 5500 SCALE FACTOR 0.9999738

SEA LEVEL FACTOR 0.999737 COMBINED FACTOR 0.9997108

COMPANY SETTING MONUMENT DELTA AERIAL SURVEYS

DATE SET APRIL '77 (Approximate)

INSPECTION RECORD

DATE	INSPECTOR	CONDITION

#135

MONUMENT RECORD

MAP DESIGNATION SJCD-3

MONUMENT IDENTIFICATION UD-10 (R. 19 7 -4)

LOCATION DESCRIPTION

LOCATION SKETCH

6200.0'

FROM MASSEY DRAW E'
SJCD (S6)

5540.45 R

? ELEVATION 5540.38 CL

N 634,375.90 E 2,117,628.70 R

? COORDINATES N634,553.547 E2,117,660.822 CL S35T55R69W

CORRECTION FACTORS USED

AVERAGE ELEVATION 5500 SCALE FACTOR 0.9999738

SEA LEVEL FACTOR 0.999737 COMBINED FACTOR 0.9997108

COMPANY SETTING MONUMENT DELTA AERIAL SURVEYS

DATE SET APRIL '77 (Approximate)

INSPECTION RECORD

DATE	INSPECTOR	CONDITION

#136

MONUMENT RECORD

MAP DESIGNATION SJCD-2

MONUMENT IDENTIFICATION UD-9 (P. 25)

LOCATION DESCRIPTION

LOCATION SKETCH

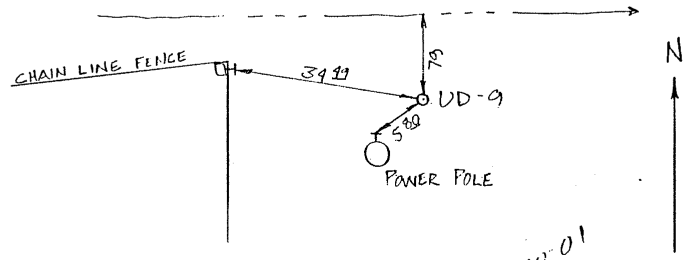

6700'-0'

FROM MASSEY DRAW & SJCD (SO.)

ELEVATION 5461.60 CL (5461.73 R)

COORDINATES N 634,283.822 E 2,122,116.965 CL (N 634,106.17 E 2,122,084.83 R) S36T55R69W

CORRECTION FACTORS USED

AVERAGE ELEVATION 5500 SCALE FACTOR 0.9999738

SEA LEVEL FACTOR 0.999737 COMBINED FACTOR 0.9997108

COMPANY SETTING MONUMENT DELTA AERIAL SURVEYS

DATE SET APRIL '77 (Approximate)

INSPECTION RECORD

DATE	INSPECTOR	CONDITION

#137

MONUMENT RECORD

MAP DESIGNATION SJCD-1

MONUMENT IDENTIFICATION UD-8 (F 271)

LOCATION DESCRIPTION

LOCATION SKETCH

FROM MASSEY DRAW & SJCD So.

5420.30 R

ELEVATION 5421.74 CL & NOTE

N634,507.70 E2,125,683.37

COORDINATES N634,685.353 E2,125,685.493 CL S36T5SR(6)W

CORRECTION FACTORS USED

AVERAGE ELEVATION 5500 SCALE FACTOR 0.9999738

SEA LEVEL FACTOR 0.999737 COMBINED FACTOR 0.9997108

COMPANY SETTING MONUMENT DELTA AERIAL SURVEYS

DATE SET APRIL '77 (Approximate)

INSPECTION RECORD

DATE	INSPECTOR	CONDITION

#138

MONUMENT RECORD

MAP DESIGNATION SLG-5

MONUMENT IDENTIFICATION SLG-5 (F.7)

LOCATION DESCRIPTION

LOCATION SKETCH

South Lakewood Gulch
4802.01
FROM So. LKwd Gulch

ELEVATION 5340.57 F 5340.78 N

COORDINATES N690,427.29 E2,123,696.99 S1T4SR69W

CORRECTION FACTORS USED

AVERAGE ELEVATION 5500 SCALE FACTOR 0.9999933295

SEA LEVEL FACTOR 0.99973698868254 COMBINED FACTOR 0.9973032

COMPANY SETTING MONUMENT DELTA AERIAL SURVEYS

DATE SET Nov. '76 (Approximate)

INSPECTION RECORD

DATE	INSPECTOR	CONDITION

#139

MONUMENT RECORD

MAP DESIGNATION SLG-4

MONUMENT IDENTIFICATION SLG-4 (R.6)

LOCATION DESCRIPTION

LOCATION SKETCH

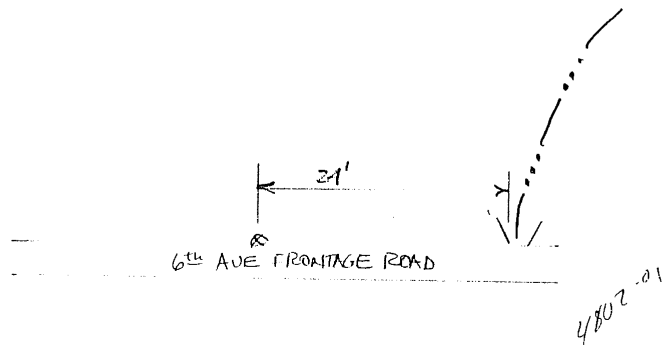

ELEVATION 5416.17

COORDINATES N689,700.85 E2,119,646.84 S2 T4S R69W

CORRECTION FACTORS USED

AVERAGE ELEVATION 5500 SCALE FACTOR 0.9999933295

SEA LEVEL FACTOR 0.9997369868254 COMBINED FACTOR 0.9973032

COMPANY SETTING MONUMENT DELTA AERIAL SURVEYS

DATE SET Nov. '76 (Approximate)

INSPECTION RECORD

DATE	INSPECTOR	CONDITION

#140

MONUMENT RECORD

MAP DESIGNATION SLG-3

MONUMENT IDENTIFICATION SLG-3 (p. 4)

LOCATION DESCRIPTION

LOCATION SKETCH

ELEVATION 5468.00

COORDINATES N686,989.72 E2,116,557.74 S11T4SR69W

CORRECTION FACTORS USED

AVERAGE ELEVATION 5500 SCALE FACTOR 0.9999953295

SEA LEVEL FACTOR 0.9997369868254 COMBINED FACTOR 0.9973032

COMPANY SETTING MONUMENT DELTA AERIAL SURVEYS

DATE SET Nov. '76 (Approximate)

INSPECTION RECORD

DATE	INSPECTOR	CONDITION

#141

MONUMENT RECORD

MAP DESIGNATION SLG-2

MONUMENT IDENTIFICATION SLG-2 (F.E)

LOCATION DESCRIPTION

LOCATION SKETCH

ELEVATION 5550.36

COORDINATES N682,965.18 E2,113,153.99 S15T4SR69W

CORRECTION FACTORS USED

AVERAGE ELEVATION 5500 SCALE FACTOR 0.9999933295

SEA LEVEL FACTOR 0.9997369868254 COMBINED FACTOR 0.9973032

COMPANY SETTING MONUMENT DELTA AERIAL SURVEYS

DATE SET Nov. '76 (Approximate)

INSPECTION RECORD

DATE	INSPECTOR	CONDITION

#142

MONUMENT RECORD

MAP DESIGNATION SLG-1

MONUMENT IDENTIFICATION SLG-1 (p. 1)

LOCATION DESCRIPTION

LOCATION SKETCH

ELEVATION 5622.04

COORDINATES N681,877.02 E2,110,486.50 S16T4S R69W

CORRECTION FACTORS USED

AVERAGE ELEVATION 5500 SCALE FACTOR 0.9999933295

SEA LEVEL FACTOR 0.99973699868254 COMBINED FACTOR 0.9973032

COMPANY SETTING MONUMENT DELTA AERIAL SURVEYS

DATE SET Nov. '76 (Approximate)

INSPECTION RECORD

DATE	INSPECTOR	CONDITION

#143

MONUMENT RECORD

MAP DESIGNATION WGT-5

MONUMENT IDENTIFICATION VAT-3 (p 9)

LOCATION DESCRIPTION

LOCATION SKETCH



ELEVATION 5381.79

COORDINATES N683,450.85 E2,126,420.79 S18 T4S R68W

CORRECTION FACTORS USED

AVERAGE ELEVATION 5500 SCALE FACTOR 0.999993329

SEA LEVEL FACTOR 1 COMBINED FACTOR 0.999993329

COMPANY SETTING MONUMENT DELTA AERIAL SURVEYS

DATE SET NOV. '76 (Approximate)

INSPECTION RECORD

DATE	INSPECTOR	CONDITION

#145

MONUMENT RECORD

MAP DESIGNATION WGT-4

MONUMENT IDENTIFICATION VAT-2 (p.8)

LOCATION DESCRIPTION

LOCATION SKETCH

ELEVATION 5441.98

COORDINATES N683,794.94 E2,123,709.35 S14T4SR69W

CORRECTION FACTORS USED

AVERAGE ELEVATION 5500 SCALE FACTOR 0.999993389

SEA LEVEL FACTOR 1 COMBINED FACTOR 0.999993329

COMPANY SETTING MONUMENT DELTA AERIAL SURVEYS

DATE SET Nov. '76 (Approximate)

INSPECTION RECORD

DATE	INSPECTOR	CONDITION

#146

MONUMENT RECORD

MAP DESIGNATION WGT-3

MONUMENT IDENTIFICATION VAT-1 (p.7)

LOCATION DESCRIPTION

LOCATION SKETCH

490'

ELEVATION 5463.53

COORDINATES N683,705.18 E2,121,140.43 S14T4SR69W

CORRECTION FACTORS USED

AVERAGE ELEVATION 5500 SCALE FACTOR 0.99999933[illegible]

SEA LEVEL FACTOR 1 COMBINED FACTOR 0.99999933[illegible]

COMPANY SETTING MONUMENT DELTA AERIAL SURVEYS

DATE SET Nov. '76 (Approximate)

INSPECTION RECORD

DATE	INSPECTOR	CONDITION

#147

MONUMENT RECORD

MAP DESIGNATION WGT-2

MONUMENT IDENTIFICATION 1-AT-2 (p.5)

LOCATION DESCRIPTION

LOCATION SKETCH

From Wet Gulch Trib. Study

1900.01

? ELEVATION 5359.61 R ~~5360.59~~ N

COORDINATES N687,278.82 E2,126,418.14 S7T4SR68W

CORRECTION FACTORS USED

AVERAGE ELEVATION 5500 SCALE FACTOR 0.999993329

SEA LEVEL FACTOR 1 COMBINED FACTOR 0.999993329

COMPANY SETTING MONUMENT DELTA AERIAL SURVEYS

DATE SET Nov. '76 (Approximate)

INSPECTION RECORD

DATE	INSPECTOR	CONDITION

#148

MONUMENT RECORD

MAP DESIGNATION WGT-1

MONUMENT IDENTIFICATION 1-A-T-1 NOTES (FT-1 REPORT (p. 3)

LOCATION DESCRIPTION

LOCATION SKETCH

ELEVATION 5436.94

COORDINATES N686,992.77 E2,121,045.75 S12T45R69W

CORRECTION FACTORS USED

AVERAGE ELEVATION 5500 SCALE FACTOR 0.999995529

SEA LEVEL FACTOR 1 COMBINED FACTOR 0.999995529

COMPANY SETTING MONUMENT DELTA AERIAL SURVEYS

DATE SET Nov. '76 (Approximate)

INSPECTION RECORD

DATE	INSPECTOR	CONDITION

#149

LS-12 R1 Revised 1979

COLORADO LAND SURVEY MONUMENT RECORD

REPORT ONE MONUMENT ONLY ON THIS FORM

REPRODUCTION OF THIS FORM IS AUTHORIZED.

All items to be filled in by the Land Surveyor using black ink or typewriter. (Except)*

1. TYPE OF MONUMENT (Check one) ▶ ☐ Section Corner ☐ Quarter Corner ☒ Bench mark ☒ Other U.D & F.C.D. CONTROL

2. DESCRIPTION OF EVIDENCE FOUND, AND ORIGINAL RECORD CALL, IF KNOWN CWC-7

3. DESCRIPTION OF MONUMENT AND/OR ACCESSORIES ESTABLISHED BY YOU TO PERPETUATE THE LOCATION OF THIS POINT. IF AN EXISTING MONUMENT, TELL WHY YOU ACCEPTED IT AS VALID. IF YOU ESTABLISHED OR RESTORED A PUBLIC LAND SURVEY MONUMENT, DESCRIBE PROCEDURE AND CONTROL USED.

⊕ = SET 2" BRASS CAP IN 8" CONC. MON., 2" ABOVE GROUND WITH FENCE POST. CAP STAMPED AS SHOWN:

U.D.&F.C.D.
+
CWC-7

STATE PLANE COORDINATES MODIFIED TO 5500' AMSL.
N. 631,909.87
E. 2,182,809.12
EL. 5813.69' FACTOR = 0.9999852

4. SKETCH SHOWING RELATIVE LOCATION OF MONUMENT AND REFERENCE POINTS. SHOW SUPPORTING AND/OR CONTRADICTORY EVIDENCE WHERE APPLICABLE.

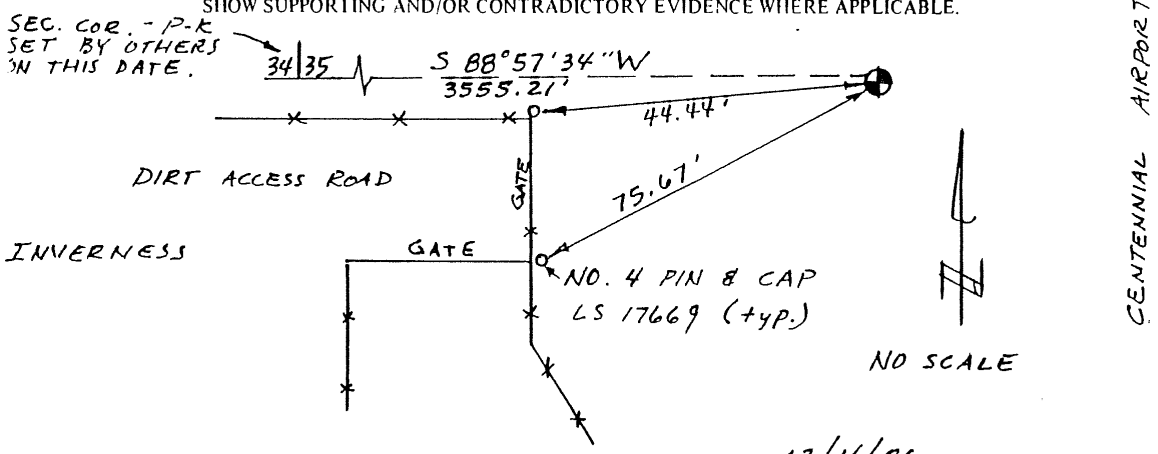

Date of Field Work 12/4/86

5. CERTIFICATION
This is to certify that I was in responsible charge of the surveying work described in this record and that to the best of my knowledge the information presented herein is true and correct.

Date 12/14/86 Signature Robert D. Wiseman

*(Do not fill in)

Accepted for Filing

State Board of Registration for Professional Engineers and Land Surveyors:

By _____

Date _____

RECEIVED AT OFFICE OF THE COUNTY CLERK:

_____ COUNTY

By _____

Date _____

Record to be filed by Index Reference Number, numerically, then alphabetically, under appropriate Township, Range, and Meridian.

6. LOCATION DIAGRAM
1" = 1 Mile

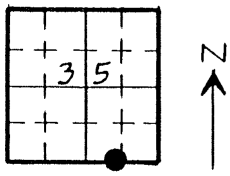

• = Location or Monument

ROBERT D. WISEMAN
17669
LAND SURVEYOR
STATE OF COLORADO

Surveyor's Seal

7. SEC. 35, T 5, R 67 W, 6th P.M.

8. COUNTY ARAPAHOE INDEX REF. NO. 19.8 A

COUNTY _____ INDEX REF. NO. _____

LS-12 R1 Revised 1979

COLORADO LAND SURVEY MONUMENT RECORD

REPORT ONE MONUMENT ONLY ON THIS FORM

REPRODUCTION OF THIS FORM IS AUTHORIZED.

#150

All items to be filled in by the Land Surveyor using black ink or typewriter. (Except)*

1. TYPE OF MONUMENT (Check one) ▶ ☐ Section Corner ☐ Quarter Corner ☒ Bench mark ☒ Other U.D. & F.C.D. CONTROL CWC-6

2. DESCRIPTION OF EVIDENCE FOUND, AND ORIGINAL RECORD CALL, IF KNOWN

3. DESCRIPTION OF MONUMENT AND/OR ACCESSORIES ESTABLISHED BY YOU TO PERPETUATE THE LOCATION OF THIS POINT. IF AN EXISTING MONUMENT, TELL WHY YOU ACCEPTED IT AS VALID. IF YOU ESTABLISHED OR RESTORED A PUBLIC LAND SURVEY MONUMENT, DESCRIBE PROCEDURE AND CONTROL USED.

⊕ = SET 2" BRASS CAP IN 8" Ø CONC. MON, 2" ABOVE GROUND, STAMPED AS SHOWN:

U.D.&F.C.D.
+
CWC-6

STATE PLANE COORDINATES MODIFIED TO 5506' AMSL.
N. 631,772.79
E. 2,178,822.45
EL. 5855.17
FACTOR = 0.9999852

4. SKETCH SHOWING RELATIVE LOCATION OF MONUMENT AND REFERENCE POINTS. SHOW SUPPORTING AND/OR CONTRADICTORY EVIDENCE WHERE APPLICABLE.

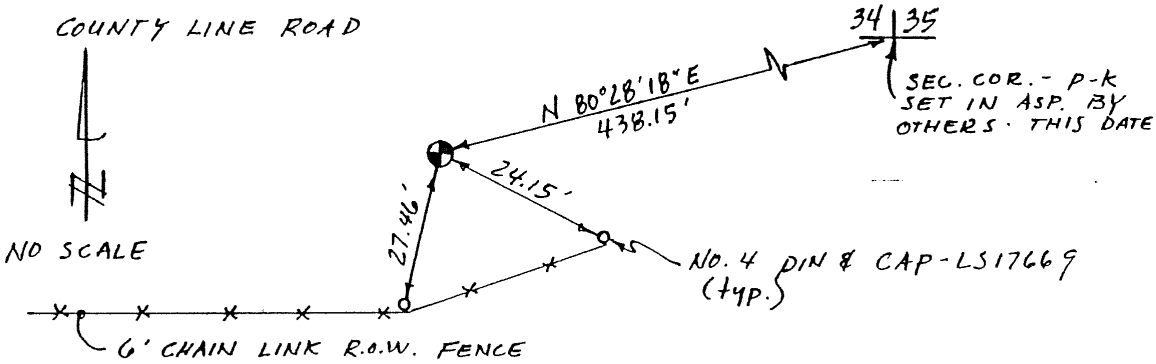

Date of Field Work 12/4/86

5. CERTIFICATION
This is to certify that I was in responsible charge of the surveying work described in this record and that to the best of my knowledge the information presented herein is true and correct.

Date 12/14/86 Signature Robert D. Wiseman

*(Do not fill in)

Accepted for Filing

State Board of Registration for Professional Engineers and Land Surveyors:

By _____

Date _____

RECEIVED AT OFFICE OF THE COUNTY CLERK:

_____ COUNTY

By _____

Date _____

Record to be filed by Index Reference Number, numerically, then alphabetically, under appropriate Township, Range, and Meridian.

6. LOCATION DIAGRAM
1" = 1 Mile

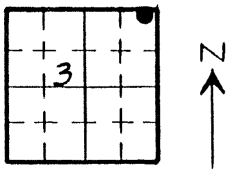

• = Location of Monument

ROBERT D. WISEMAN
REGISTERED
17669
LAND SURVEYOR
STATE OF COLORADO

Surveyor's Seal

7. SEC. 3, T 6 S, R 67W, 6th P.M.

8. COUNTY DOUGLAS INDEX REF. NO. 16.9 Z
COUNTY _____ INDEX REF. NO. _____

LS-12 R1 Revised 1979

COLORADO LAND SURVEY MONUMENT RECORD

REPORT ONE MONUMENT ONLY ON THIS FORM

REPRODUCTION OF THIS FORM IS AUTHORIZED.

#150

All items to be filled in by the Land Surveyor using black ink or typewriter. (Except)*

1. TYPE OF MONUMENT (Check one) ▶ ☐ Section Corner ☐ Quarter Corner ☒ Bench mark ☒ Other U.D. & F.C.D CONTROL CWC-6

2. DESCRIPTION OF EVIDENCE FOUND, AND ORIGINAL RECORD CALL, IF KNOWN

3. DESCRIPTION OF MONUMENT AND/OR ACCESSORIES ESTABLISHED BY YOU TO PERPETUATE THE LOCATION OF THIS POINT. IF AN EXISTING MONUMENT, TELL WHY YOU ACCEPTED IT AS VALID. IF YOU ESTABLISHED OR RESTORED A PUBLIC LAND SURVEY MONUMENT, DESCRIBE PROCEDURE AND CONTROL USED.

● = SET 2" BRASS CAP IN 8" Ø CONC. MON, 2" ABOVE GROUND, STAMPED AS SHOWN:

U.D.&F.C.D
+
CWC-6

STATE PLANE COORDINATES MODIFIED TO 5500' AMSL.

N. 631,772.79
E. 2,178,822.45

EL. 5855.17

FACTOR = 0.9999852

4. SKETCH SHOWING RELATIVE LOCATION OF MONUMENT AND REFERENCE POINTS. SHOW SUPPORTING AND/OR CONTRADICTORY EVIDENCE WHERE APPLICABLE.

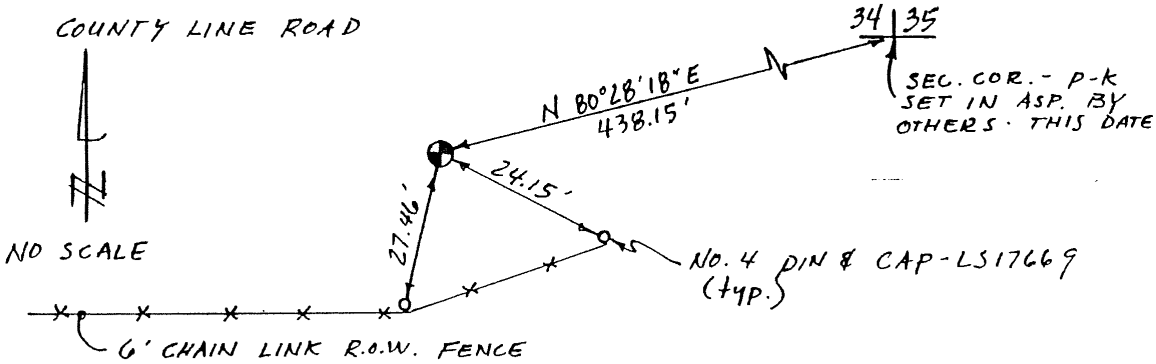

Date of Field Work 12/4/86

5. CERTIFICATION
This is to certify that I was in responsible charge of the surveying work described in this record and that to the best of my knowledge the information presented herein is true and correct.

Date 12/14/86 Signature Robert D. Wiseman

*(Do not fill in)

Accepted for Filing

State Board of Registration for Professional Engineers and Land Surveyors:

By _____

Date _____

RECEIVED AT OFFICE OF THE COUNTY CLERK;

_____ COUNTY

By _____

Date _____

Record to be filed by Index Reference Number, numerically, then alphabetically, under appropriate Township, Range, and Meridian.

6. LOCATION DIAGRAM
1" = 1 Mile

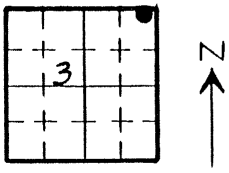

● = Location of Monument

ROBERT D. WISEMAN REGISTERED 17669 LAND SURVEYOR STATE OF COLORADO

Surveyor's Seal

7. SEC. 3, T 6 S, R 67W, 6th P.M.

8. COUNTY DOUGLAS INDEX REF. NO. 16.9 Z

COUNTY _____ INDEX REF. NO. _____

Department of Regulatory Agencies
PROFESSIONAL ENGINEERS AND PROFESSIONAL LAND SURVEYORS BOARD